

# PENN TOWNSHIP

Each township has six files containing six sections in each, and one file containing all 36 sections.

Penn01to06.pdf  
Penn07to12.pdf  
Penn13to18.pdf  
Penn19to24.pdf  
Penn25to30.pdf  
Penn31to36.pdf  
PennAll36.pdf

The points are listed starting with the point above the SE corner and continuing in a counter-clockwise rotation around the section. This normally begins with the East point, Northeast, then North, but may also include Witness Corners, and/or Meander Corners.

## **Definitions**

**Witness Corner:** A witness corner “stands in” when the true corner cannot be monumented or occupied because of difficult terrain or obstruction of the corner sight. The witness corner must be on the section line and is usually 5 or 10 chains away from the true corner.

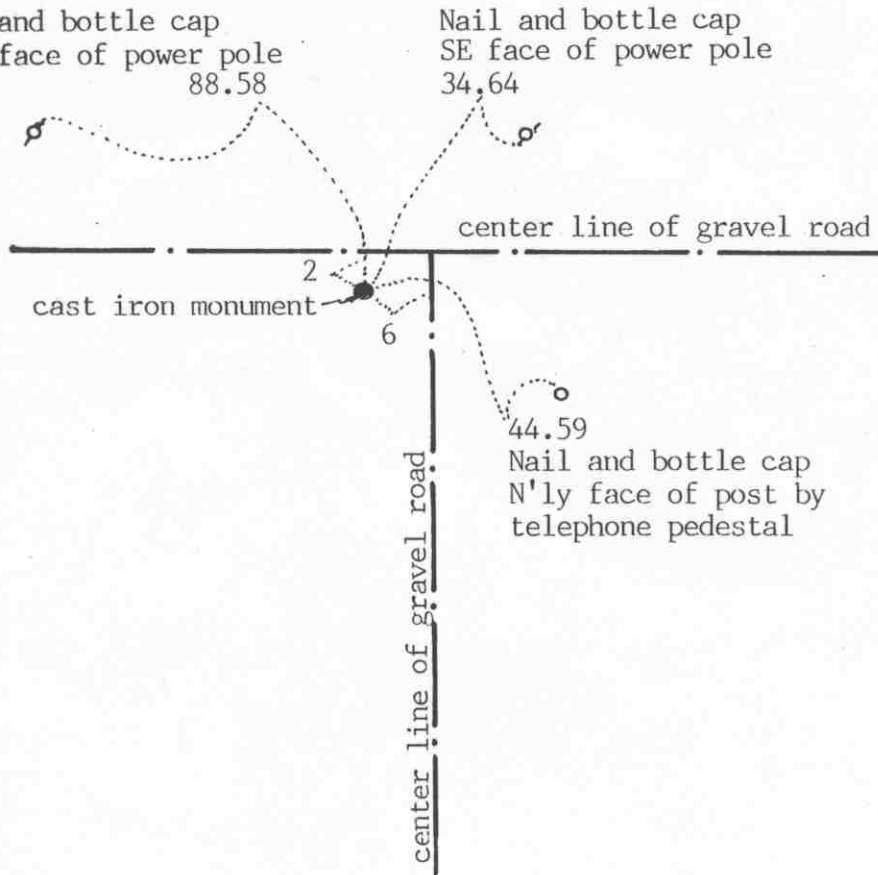
**Meander Corner:** The intersection of a township, range, or section line and the banks of a navigable stream or meandering body of water.

# Certificate of Location of Government Corner



SKETCH OF REFERENCE TIES  
(NO SCALE)

SECTION 1  
T. 114, R. 29



SECTION 6  
T. 114, R. 28

Statement of evidence relative to this corner location on sheet 2

I hereby certify that this document was prepared by me or under my direct supervision.

Willard Pellinen

Willard Pellinen  
McLeod County Surveyor  
License No. 9626

Date Sept. 28, 1991

OFFICE OF THE COUNTY RECORDER  
MCLEOD COUNTY, MINNESOTA.

I hereby certify that this document was filed in this office at 1 o'clock P.M. on the 28th day of Oct, 1991.

Armen Hotlie, County Recorder

By \_\_\_\_\_, Deputy

Document No. 241581

## Certificate of Location of Government Corner

1855. John Ryan of the General Land Office set a post, deposited charcoal, dug pits and trench, built mound and planted osage orange seeds at the corners of the mound.

October 3, 1970. McCombs Knutson Associates (Dickman Knutson, county surveyor) dug for the corner, John Tupa from Hutchinson with a backhoe. They dug at the center line intersection of gravel roads. They dug a hole 5 feet by 15 feet by 4 feet deep. About 6 feet west of the intersection, down  $3\frac{1}{2}$  feet they found a stone. They left the stone in place and took reference ties. Mr. Henry Herbst in the Southwest Quarter of Section 6 and Mr. Harold Lindemann, in the Southeast Quarter of Section 1, both agreed this was the quarter corner.

October 13, 1970. Knutson set a McLeod County cast iron monument and took additional ties.

June 20, 1990. We found the monument in good condition and took new reference ties.

We accept the stone found by Knutson as having perpetuated the correct location of the quarter corner. It fits the occupation lines, the center lines of the roads fairly well, and adjoining property owners agree it is the quarter corner.

NORTHEAST corner, Section 1, Township 114 North, Range 29 West

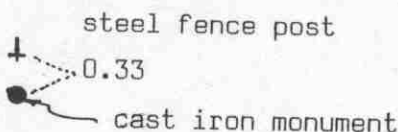
# Certificate of Location of Government Corner

## SKETCH OF REFERENCE TIES (NO SCALE)



SECTION 36, T.115, R.29

SECTION 31, T.115, R.28



SECTION 1, T.114, R.29

SECTION 6, T.114, R.28

Statement of evidence relative to this corner location on sheet 2

I hereby certify that this document was prepared by me or under my direct supervision.

Willard Pellinen  
Willard Pellinen  
McLeod County Surveyor  
License No. 9626

Date July 16, 1990

OFFICE OF THE COUNTY RECORDER  
MCLEOD COUNTY, MINNESOTA.

I hereby certify that this document was filed in this office at 2 o'clock P.M. on the 23rd day of July, 1990.

Carmen Helie, County Recorder  
By \_\_\_\_\_, Deputy  
Document No. 234549

### *Certificate of Location of Government Corner*

This corner was originally set by the government in 1855. John Ryan set a post, deposited charcoal, dug pits and trench, built mound and planged osage orange seeds at the corners of the mound.

1974. Delbert Rieke, Sibley County Surveyor, set a cast iron monument at the corner. He used lost methods to reestablish the corner.

June 2, 1989. We found the cast iron monument in good condition. Only 1 available tie, a steel fence post 0.33 feet north of the monument.

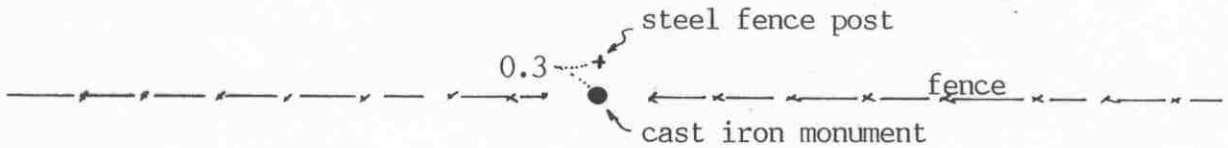
NORTH QUARTER corner, Section 1, Township 114 North, Range 29 West

# Certificate of Location of Government Corner



SKETCH OF REFERENCE TIES  
(NO SCALE)

SECTION 36 T. 115 R. 29



2644.97 feet to the NW corner of Section 1  
2648.41 feet to the NE corner of Section 1

Angle from the NW cor to the NE cor on the north side of the line is 180°07'13"

SECTION 1 T. 114 R. 29

Statement of evidence relative to this corner location on sheet 2

I hereby certify that this document was prepared by me or under my direct supervision.

Willard Pellinen

Willard Pellinen  
McLeod County Surveyor  
License No. 9626

Date August 22, 1991

OFFICE OF THE COUNTY RECORDER  
MCLEOD COUNTY, MINNESOTA.

I hereby certify that this document was filed in this office at 9 o'clock A.M. on the 26th day of Aug 1991.

Carmen Ostlie, County Recorder

By \_\_\_\_\_, Deputy

Document No. 240528

## Certificate of Location of Government Corner

1855. John Ryan of the General Land Office set a post, deposited charcoal, dug pits and trench, built mound and planted osage orange seeds at the corners of the mound.

November 22, 1971. McCombs Knutson Associated (Dickman Knutson, county surveyor) found a 1½ foot by 1 foot flat stone with a rotted wood stake below the stone. They moved the stone west and set a McLeod County cast iron monument in its place. They took available reference ties.

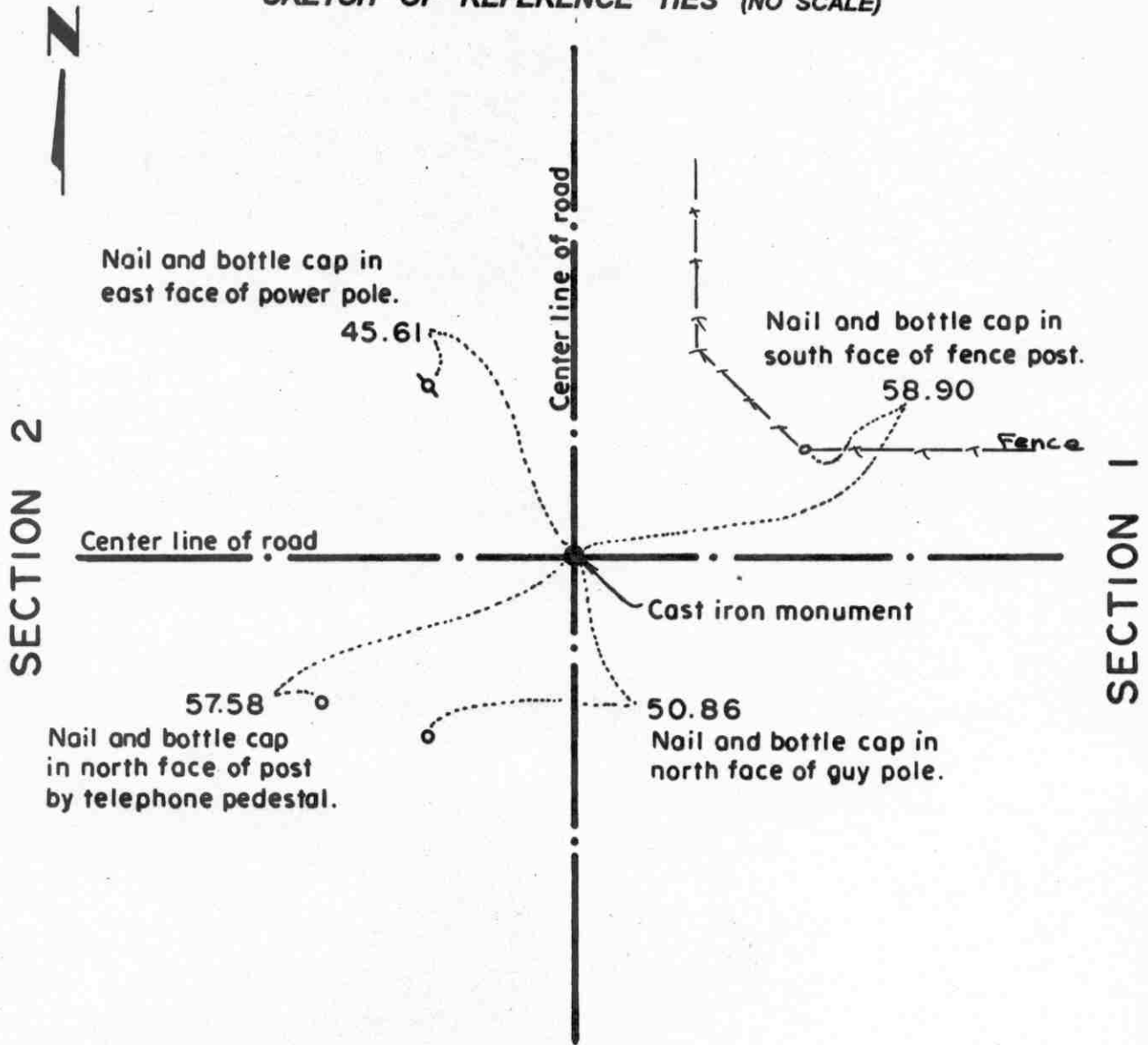
June 12, 1990. We found the monument in good condition and checked the ties.

We accept the stone and stake found by Knutson as having perpetuated the correct location of the quarter corner. This point is only 2.79 feet north and 1.72 feet west of being on line and split between the section corners.

# Certificate of Location of Government Corner

East Quarter corner, Section 2, Township 114 North, Range 29 West

## SKETCH OF REFERENCE TIES (NO SCALE)



### Statement of evidence relative to this corner location on sheet 2

I hereby certify that this document was prepared by me or under my direct supervision.

Willard Pellinen  
 Willard Pellinen  
 McLeod County Surveyor  
 License No. 9626.

Date June 9, 1995

### OFFICE OF THE COUNTY RECORDER MCLEOD COUNTY, MINNESOTA

I hereby certify that this document was filed in this office at 2 o'clock P. M. on the 13th day of June 19 95.

CAROLYN OSTLIE BRADSHAW, MCLEOD COUNTY RECORDER, County Recorder

By Dhyllia Sopkowicz, Deputy.

Document No. 266244



## ***Certificate of Location of Government Corner***

***East Quarter Corner, Section 2, Township 114 North, Range 29 West***

***July, 1855. A. H. Runyon of the General Land Office originally established this corner. He set a post, drove a charred stake, raised a mound of earth with trench and pits and planted maclura seeds at the southeast corner of the mound.***

***April 3, 1978. We found a spike down 1 foot below the surface of the road near the center line intersection of roads north, south, east and west. We took available reference ties.***

***June 9, 1981. We dug for the corner, John Tupa from Hutchinson with a backhoe. Down 1 1/2 feet below the road surface we found a stone, 12 inch diameter by 20 inches long, set on end. Below the stone we found 3 inch diameter wood post. We took available reference ties to the stone and wood post. The post was directly below the stone.***

***July 10, 1981. We set a McLeod County cast iron monument. This is about 16 feet north of a lost position for the corner.***

***March 27, 1995. We found the monument in good condition down 14 inches below the surface of the gravel road and took new reference ties.***

NORTHEAST corner, Section 2, Township 114 North, Range 29 West

# Certificate of Location of Government Corner

SKETCH OF REFERENCE TIES  
(NO SCALE)



SECTION 35  
T 115, R 29

SECTION 36  
T 115, R 29

Nail and bottle cap  
West face of power  
pole. 157.18

field line

cast iron monument

fence

Nail and bottle cap  
East face of power  
pole. 192.18

40.00  
Iron pipe on south line of  
Section 36

center line of gravel road

SECTION 2  
T 114, R 29

SECTION 1  
T 114, R 29

Statement of evidence relative to this corner location on sheet 2

I hereby certify that this document was prepared by me or under my direct supervision.

Willard Pellinen

Willard Pellinen  
McLeod County Surveyor  
License No. 9626

Date August 22, 1991

OFFICE OF THE COUNTY RECORDER  
MCLEOD COUNTY, MINNESOTA.

I hereby certify that this document was filed in this office at 9 o'clock A.M. on the 27th day of August, 1991.

Carmen Ostlie, County Recorder

By \_\_\_\_\_, Deputy

Document No. 240559

NORTHEAST                      corner, Section 2, Township 114 North, Range 29 West

## Certificate of Location of Government Corner

July, 1855. John Ryan of the General Land Office set a post at the corner, deposited charcoal, dug pits and trench, built mound and planted osage orange seeds at the corners of the mound.

October 20, 1970. McCombs Knutson Associated (Dickman Knutson, county surveyor) dug for the corner. They found an iron pipe at the center line of the north-south road in line with a fence to the east. Knutson set a McLeod County cast iron monument and took available ties.

November 16, 1979. We found the top of the cast iron monument had been broken off. We found the bottom of the monument down 16 inches below the surface and set a new monument over it and took new reference ties.

July 6, 1982. We found the monument in good condition and the reference ties ok.

June 13, 1990. We found the monument in good condition down 5 inches below the surface. Old ties all destroyed so we took new available reference ties.

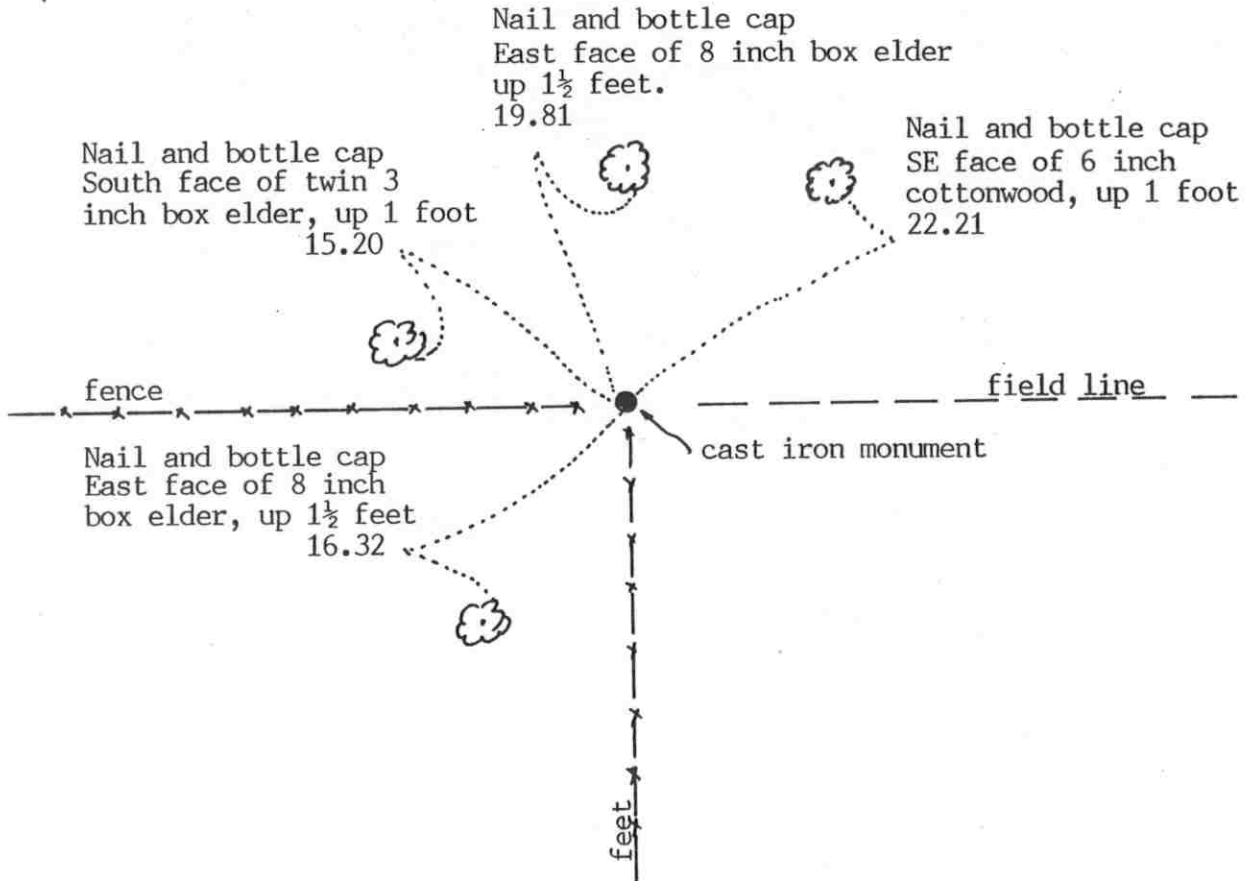
We accept the iron pipe found by Knutson and later the cast iron monument as having perpetuated the correct location of the section corner.

# Certificate of Location of Government Corner

North Quarter corner, Section 2, Township 114 North, Range 29 West

SKETCH OF REFERENCE TIES (NO SCALE)

SECTION 35 T. 115 R. 29



SECTION 2 T. 114 R. 29

**Statement of evidence relative to this corner location on sheet 2**

I hereby certify that this document was prepared by me or under my direct supervision.

Willard Pellinen  
 Willard Pellinen  
 McLeod County Surveyor  
 License No. 9626.

Date Aug 3, 1994

**OFFICE OF THE COUNTY RECORDER  
 MCLEOD COUNTY, MINNESOTA**

I hereby certify that this document was filed in this office at 9 o'clock A.M. on the 19th day of August 1994.

Carmen Estelle Mulder, County Recorder

By \_\_\_\_\_, Deputy.

Document No. 261385

# Certificate of Location of Government Corner

NORTH QUARTER corner, Section 2, Township 114 North, Range 29 West

1855. John Ryan of the General Land Office set a post, deposited charcoal, dug pits and trench, built mound and planted osage orange seeds at the corners of the mound.

September 22, 1970. Dickman Knutson, county surveyor, measured the north line of Section 2 and set a temporary quarter at a fence intersection, fences east-west and south. Adjoining property owners agree this is the quarter corner.

November 4, 1970. Knutson set a McLeod County cast iron monument at the corner.

This corner falls 5.95 feet west and 4.07 feet south of a lost corner position.

April 5, 1994. We found the monument in good condition but no old reference ties remaining. We took new available ties.

The monument set by Knutson is accepted as marking the correct location of the quarter corner. It fits long standing occupation lines and is very close to being at the lost position for the corner.

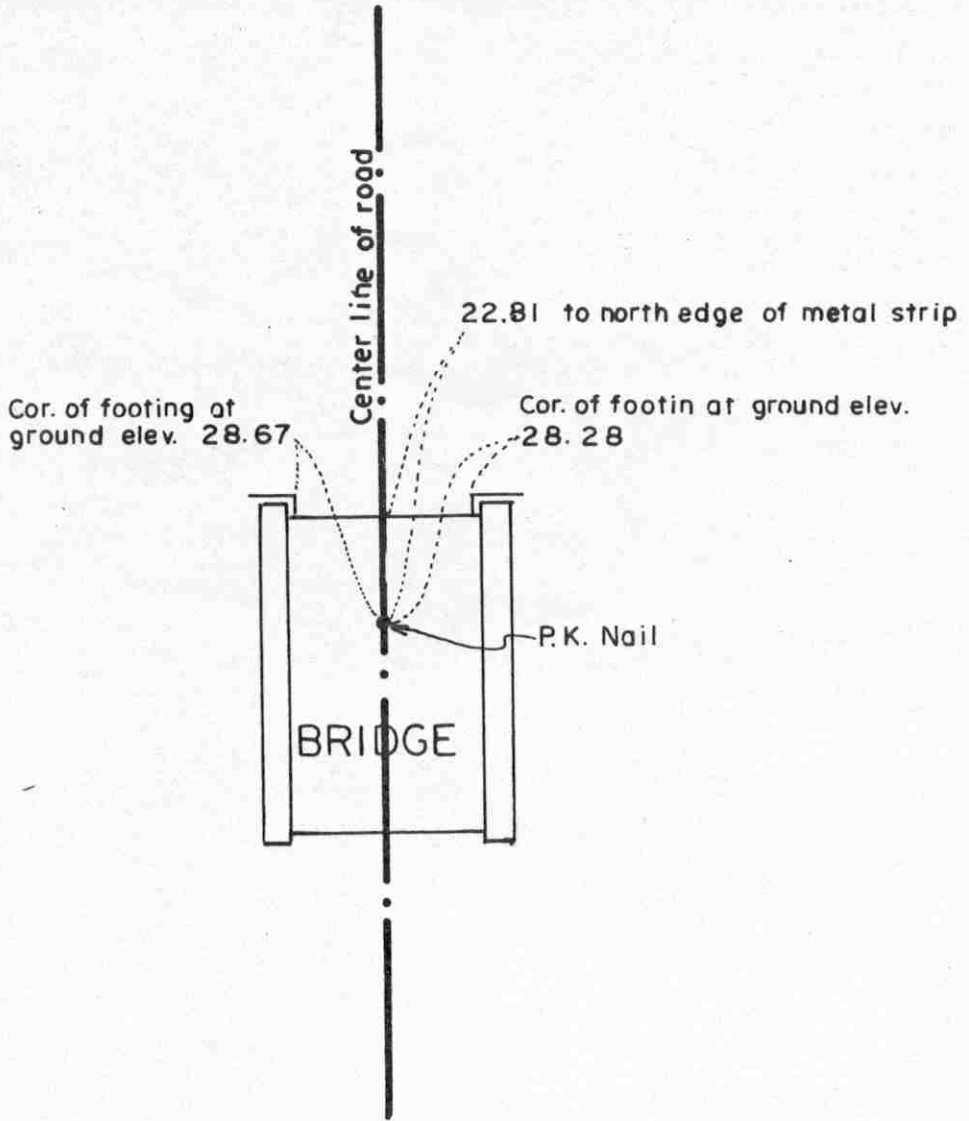
# Certificate of Location of Government Corner

East Quarter corner, Section 3, Township 114 North, Range 29 West

SKETCH OF REFERENCE TIES (NO SCALE)

SECTION 3

SECTION 2



Statement of evidence relative to this corner location on sheet 2

I hereby certify that this document was prepared by me or under my direct supervision.

Willard Pellinen  
Willard Pellinen  
McLeod County Surveyor  
License No. 9626.

Date Dec. 22, 1995

OFFICE OF THE COUNTY RECORDER  
MCLEOD COUNTY, MINNESOTA

I hereby certify that this document was filed in this office at 9 o'clock A.M. on the 9th day of January 19 96.

Carmen Ostlie Mulder, County Recorder

By Charleen Engelman, Deputy.

Document No. 270172

## **Certificate of Location of Government Corner**

**East Quarter Corner, Section 3, Township 114 North, Range 29 West**

**July, 1855. A. H. Runyon of the General Land Office originally established this corner. He set a post, drove a charred stake, raised a mound of earth with trench and pits and planted maclura seeds at the southeast corner of the mound.**

**December 13, 1978. Mr. David Schuch, 27 years old and had lived in the Southwest Quarter of Section 2 all his life, said the fence running west has been accepted by adjoining property owners as being along the east-west quarter line of Section 3.**

**June 9, 1981. We excavated for the corner, John Tupa from Hutchinson with a backhoe. We found no evidence of the government corner.**

**January 17, 1983. Mr. Arthur Lindeman, in the Northeast Quarter of Section 3 agrees with Mr. Schuch. He said the easterly end fence post is in the original location and old posts along the fence are also in the original locations.**

**April 1, 1983. We set a spike in the center line of the north-south road in line with the fence and took available reference ties.**

**April 7, 1983. We set a McLeod County cast iron monument.**

**November 22, 1995. The corner has been destroyed and a new bridge has been built over rerouted creek. We set a PK Nail at the location of the cast iron monument. This now falls in the new bridge. We took new reference ties.**

NORTHEAST corner, Section 3, Township 114 North, Range 29 West

# Certificate of Location of Government Corner

SKETCH OF REFERENCE TIES  
(NO SCALE)



SECTION 34  
T. 115 R. 29

SECTION 35  
T. 115 R. 29

NE corner of steel beam  
50.88

Steel post  
Sign post  
56.60

NE corner of steel beam  
58.53

cast iron monument

center line of road

SECTION 3  
T. 114 R. 29

SECTION 2  
T. 114 R. 29

Statement of evidence relative to this corner location on sheet 2

I hereby certify that this document was prepared by me or under my direct supervision.

Willard Pellinen

Willard Pellinen  
McLeod County Surveyor  
License No. 9626

Date June 29, 1994.

OFFICE OF THE COUNTY RECORDER  
MCLEOD COUNTY, MINNESOTA.

I hereby certify that this document was filed in this office at 9 o'clock A. M. on the 26th day of July, 19 94.

CARMEN OSTLIE MULD-R, MCLEOD COUNTY RECORDER, County Recorder

By Dyllis Sopkowiak, Deputy

Document No. 260919



## Certificate of Location of Government Corner

1855. John Ryan of the General Land Office established this corner. He set a post, deposited charcoal, dug pits and trench, built mound and planted osage orange seeds at the corners of the mound.

October 3, 1970. Dickman Knutson, county surveyor, dug for the corner, John Tupa from Hutchinson with a backhoe.

They found a large rock with a sharp point up.

October 13, 1970. Knutson replaced the rock with a McLeod County cast iron monument and took available reference ties.

March 3, 1994. We found the monument in good condition and checked the ties.

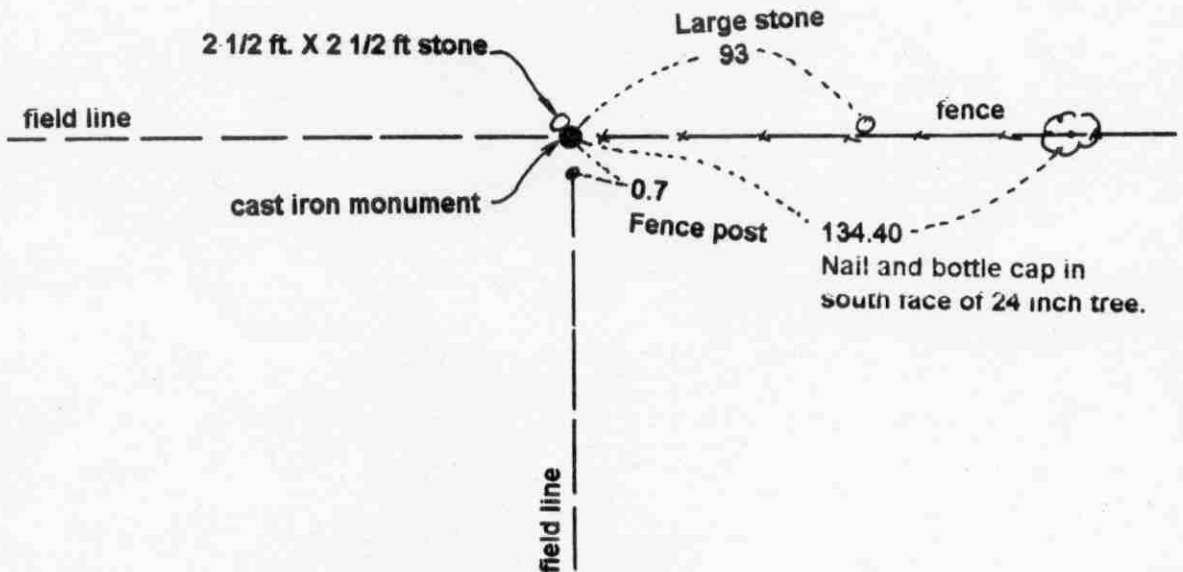
# Certificate of Location of Government Corner

North Quarter corner, Section 3, Township 114 North, Range 29 West

SKETCH OF REFERENCE TIES (NO SCALE)



SECTION 34 T. 115 R. 29



SECTION 3, T. 114 R. 29

### Statement of evidence relative to this corner location on sheet 2

I hereby certify that this document was prepared by me or under my direct supervision.

Willard Pellinen  
Willard Pellinen  
McLeod County Surveyor  
License No. 9626.

Date Sept. 7, 1995

### OFFICE OF THE COUNTY RECORDER MCLEOD COUNTY, MINNESOTA

I hereby certify that this document was filed in this office at 9 o'clock A. M. on the 14th day of September 19 95.

Carmen Estlin Gulder, County Recorder

By \_\_\_\_\_, Deputy.

Document No. 268016

## ***Certificate of Location of Government Corner***

***North Quarter Corner, Section 3, Township 114 North, Range 29 West***

***1855. John Ryan of the General Land Office established this corner. He set a post, deposited charcoal, dug pits and trench, built mound and planted osage orange seeds at the corners of the mound.***

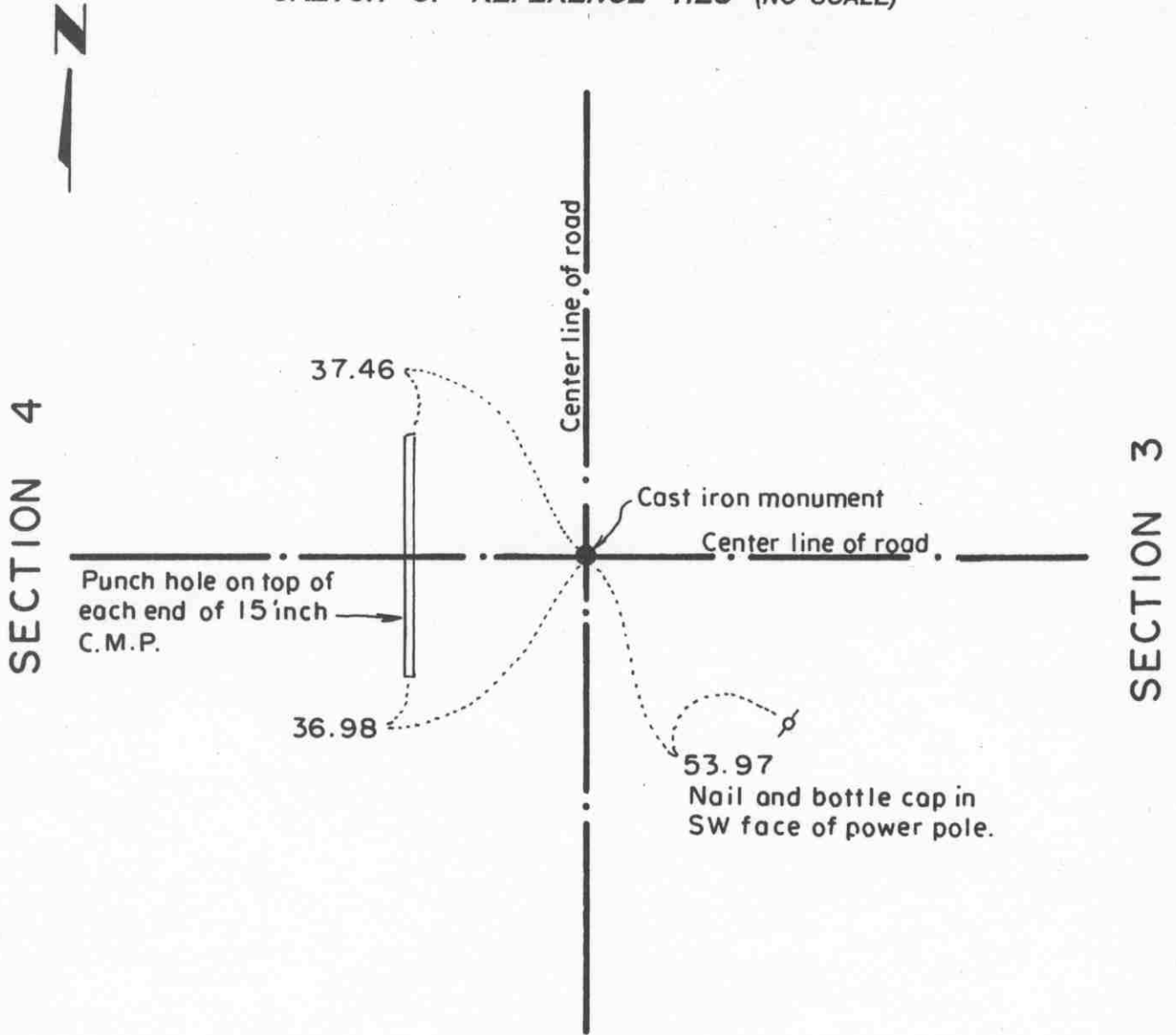
***1970. Dickman Knutson, county surveyor, found a 2 foot by 2 1/2 foot stone at the intersection of field lines east, west and south. Knutson moved the stone, set a McLeod County cast iron monument and took available reference ties. Adjoining property owners have accepted this location as marking the quarter corner.***

***April 10, 1995. We found the monument in good condition and took new reference ties.***

# Certificate of Location of Government Corner

East Quarter      corner, Section   4  , Township  114  North, Range  29  West

SKETCH OF REFERENCE TIES (NO SCALE)



Statement of evidence relative to this corner location on sheet 2

I hereby certify that this document was prepared by me or under my direct supervision.

Willard Pellinen  
 Willard Pellinen  
 McLeod County Surveyor  
 License No. 9626.

Date Nov. 10, 1995

OFFICE OF THE COUNTY RECORDER  
 MCLEOD COUNTY, MINNESOTA

I hereby certify that this document was filed in this office at 9 o'clock A. M. on the 15th day of November 19 95.

(Armen) Doolin Mulder, County Recorder

By \_\_\_\_\_, Deputy.

Document No. 269347

## **Certificate of Location of Government Corner**

**East Quarter Corner, Section 4, Township 114 North, Range 29 West**

**July, 1855. A. H. Runyon of the General Land Office originally established this corner. He set a post, drove a charred stake, raised a mound of earth with trench and pits and planted maclura seeds at the southeast corner of the mound.**

**December 13, 1978. Marlan Radke, 44 years old and had lived in the Southwest Quarter of Section 3 for 15 years, said the center line intersection of the roads have been accepted by adjoining property owners as being the quarter corner.**

**March, 1979. We found an iron pin down 1 1/2 feet below the surface of the road and took available ties.**

**July, 1979. We dug below the iron pin, John Tupa from Hutchinson with a backhoe, but didn't find anything else.**

**March 28, 1983. We measured the east line of Section 4 and found the corner to be within 3 1/2 feet of being on a proration of government distances between the section corners.**

**June 10, 1983. We set a McLeod County cast iron monument.**

**February 22, 1995. We checked the reference ties.**

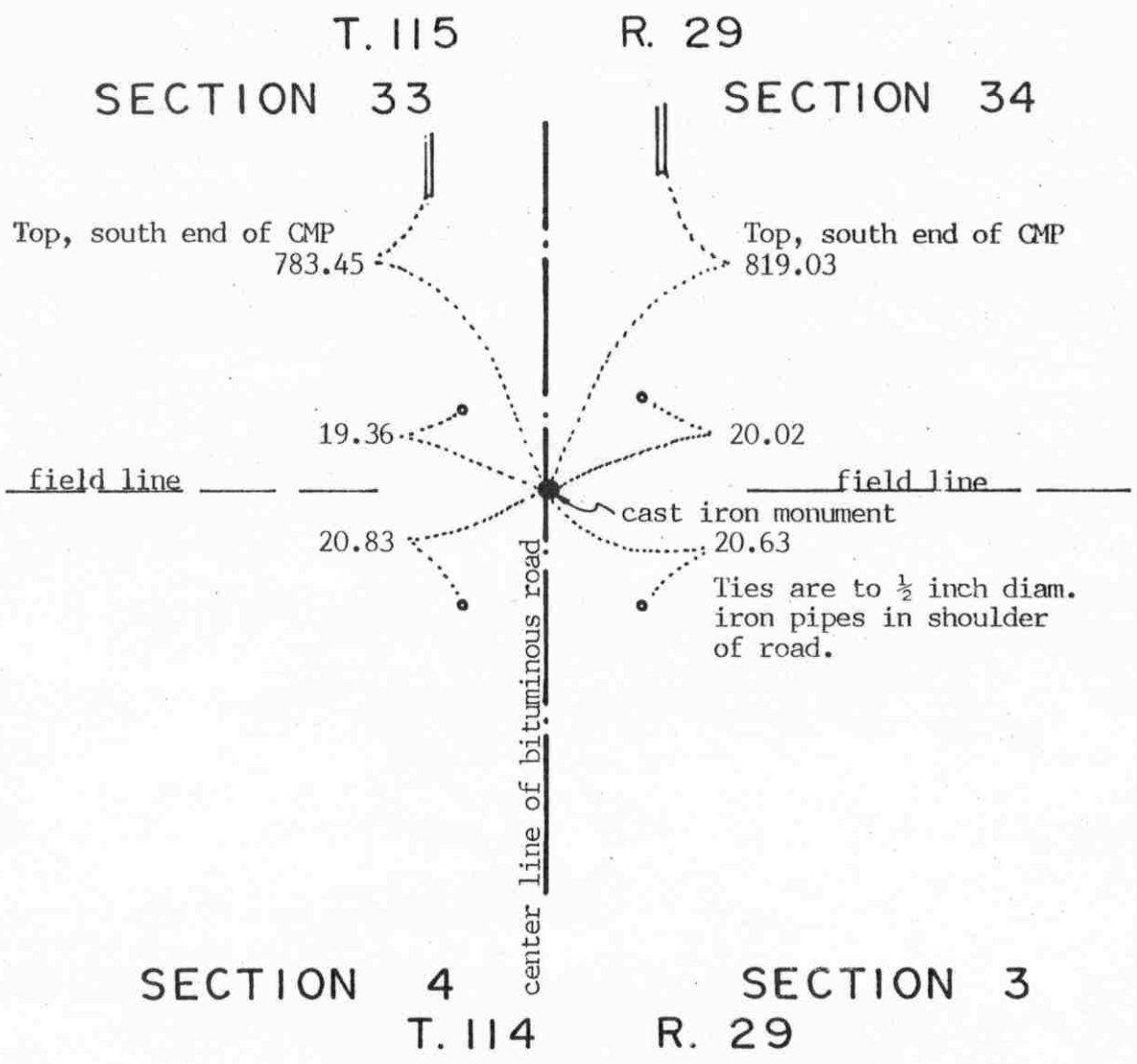
NORTHEAST corner, Section 4, Township 114 North, Range 29 West

### Certificate of Location of Government Corner



SKETCH OF REFERENCE TIES

(NO SCALE)



Statement of evidence relative to this corner location on sheet 2

I hereby certify that this document was prepared by me or under my direct supervision.

Willard Pellinen  
Willard Pellinen  
McLeod County Surveyor  
License No. 9626

Date July 25, 1994

OFFICE OF THE COUNTY RECORDER  
MCLEOD COUNTY, MINNESOTA.

I hereby certify that this document was filed in this office at 9 o'clock A.M. on the 16th day of August, 1994.

Carmon Estlin Mulder County Recorder

By \_\_\_\_\_, Deputy

Document No. 261289

## Certificate of Location of Government Corner

1855. John Ryan of the General Land Office established this corner. He set a post, deposited charcoal, dug pits and trench, built a mound of earth and planted osage orange seeds at the corners of the mound.

1970. Dickman Knutson, county surveyor, dug for the corner at the center line of the north-south road in line with a fence to the east. Adjoining property owners say this is the section corner and that there is a stone there. John Tupa from Hutchinson dug with a backhoe. They found a stone down 3 feet and took available reference ties.

November 3, 1970. Knutson set a McLeod County cast iron monument at the corner.

March 3, 1994. We found the monument in good condition down 6 inches below the surface of the road and took new reference ties.

The monument set by Knutson is accepted as marking the section corner. It fits long standing occupation lines, the center line of the road and the fence to the east, and it perpetuates the location of an older monument, the stone.

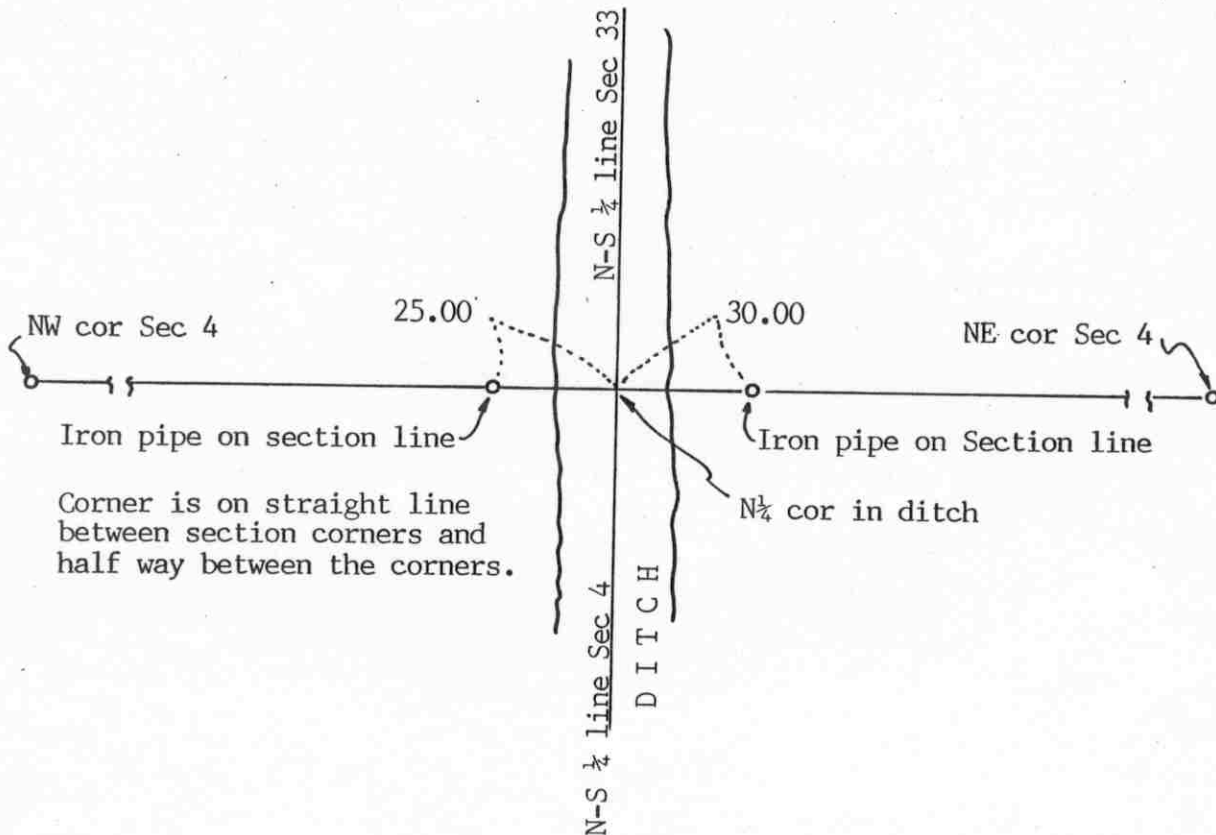
NORTH QUARTER corner, Section 4, Township 114 North, Range 29 West

# Certificate of Location of Government Corner

## SKETCH OF REFERENCE TIES

(NO SCALE)

### SECTION 33 T.115 R. 29



### SECTION 4, T. 114, R. 29

Statement of evidence relative to this corner location on sheet 2

I hereby certify that this document was prepared by me or under my direct supervision.

Willard Pellinen

Willard Pellinen  
McLeod County Surveyor  
License No. 9626

Date July 18, 1994.

OFFICE OF THE COUNTY RECORDER  
MCLEOD COUNTY, MINNESOTA.

I hereby certify that this document was filed in this office at 9 o'clock A. M. on the 26th day of July, 19 94.

GARMEN OSTLIE MILDRE, MCLEOD COUNTY RECORDER

, County Recorder

By Phyllis Sopotowick, Deputy

Document No. 260920



NORTH QUARTER corner, Section 4, Township 114 North, Range 29 West

## Certificate of Location of Government Corner

1855. John Ryan of the General Land Office first established this corner. He set a post for a witness corner 250.8 feet west of the true corner and deposited charcoal and dug a pit 8 links west and built mound. Corner fell in a pond.

September, 1970. August Kohls, 60 + years old, in the area for 35 years and Victor Schrupp, 57 years old and 36 years in the area, both stated the quarter corner is in the north-south ditch.

November, 1970. Dickman Knutson, county surveyor, found a wood stake on the west bank of the ditch, on line and half way between the section corners. Stake was not original government corner. Original corner was not set. The stake had to be set after the ditch was built. No information found as to who set the stake. Knutson replaced the stake with a McLeod County cast iron monument and took available reference ties.

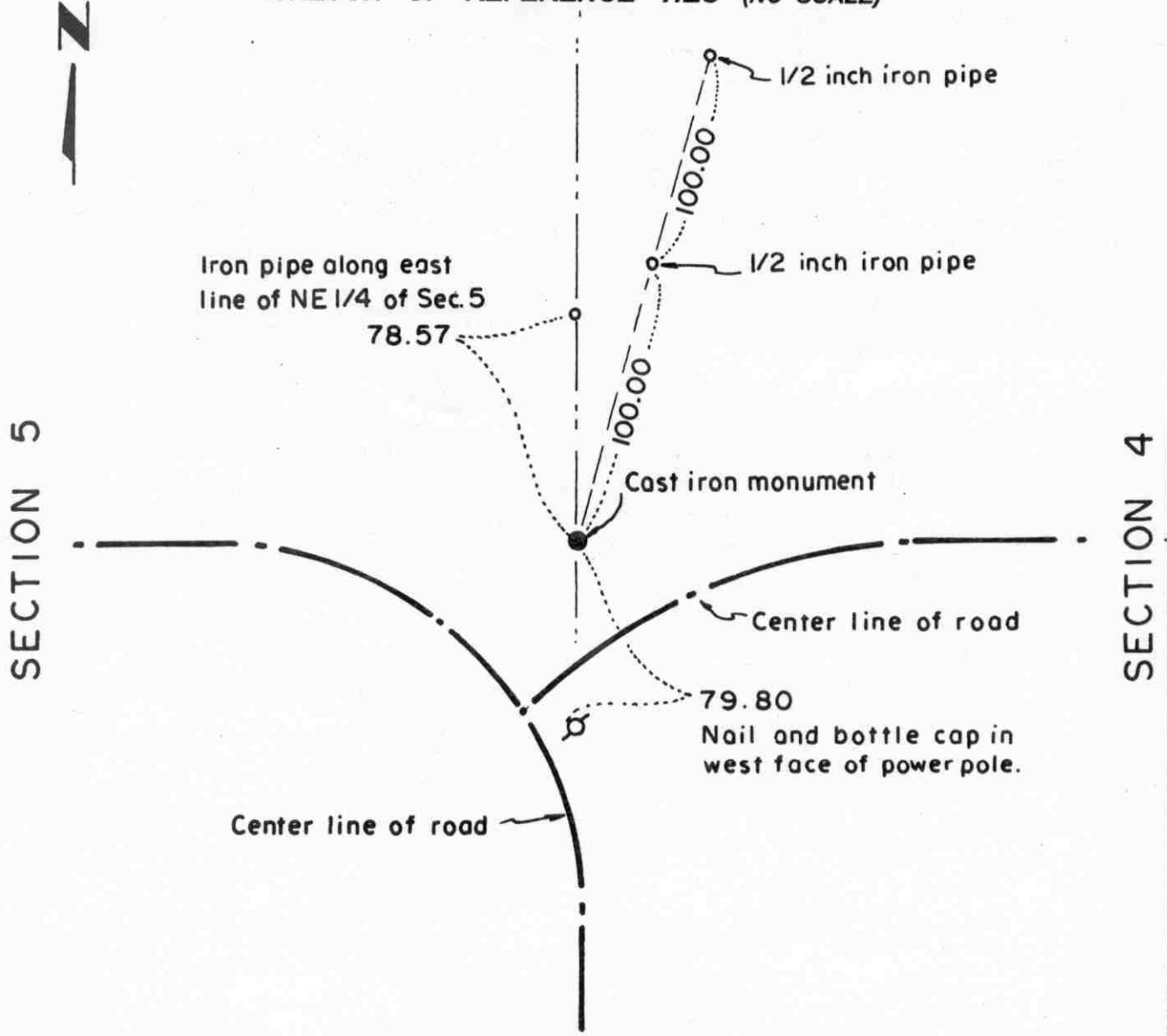
September 17, 1986. Ditch had been improved and the monument destroyed. We set an iron pipe 25.00 feet west and an iron pipe 30 feet east of the corner location. (along the section line)

March 25, 1994. We found the iron pipes in place.

# Certificate of Location of Government Corner

East Quarter corner, Section 5, Township 114 North, Range 29 West

## SKETCH OF REFERENCE TIES (NO SCALE)



**Statement of evidence relative to this corner location on sheet 2**

I hereby certify that this document was prepared by me or under my direct supervision.

Willard Pellinen  
 Willard Pellinen  
 McLeod County Surveyor  
 License No. 9626.

Date June 9, 1995

**OFFICE OF THE COUNTY RECORDER  
 MCLEOD COUNTY, MINNESOTA**

I hereby certify that this document was filed in this office at 2 o'clock P.M. on the 13th day of June 19 95.

CARMEL OSILE MULLER, MCLEOD COUNTY RECORDER, County Recorder

By Phyllis Sopkowiak, Deputy.

Document No. 266245

## **Certificate of Location of Government Corner**

**East Quarter Corner, Section 5, Township 114 North, Range 29 West**

**July, 1855. A. H. Runyon of the General Land Office originally established this corner. He set a post, drove a charred stake, raised a mound of earth with trench and pits and planted maclura seeds at the southeast corner of the mound.**

**1938. County Highway Engineer field notes show a stone at the corner.**

**November 16, 1970. Dickman Knutson, county surveyor, excavated for the corner at the center line intersection of roads east, west and south, John Tupa from Hutchinson with a backhoe. They found a flat stone with a wood stake on top. Stone was down 3 feet below the surface of the road. They took ties to the stone, and set a McLeod County cast iron monument over the stone.**

**June 12, 1984. We took new ties to the corner. Corner will be destroyed by road construction.**

**July 10, 1985. We reset a McLeod County cast iron monument at the corner and took additional ties.**

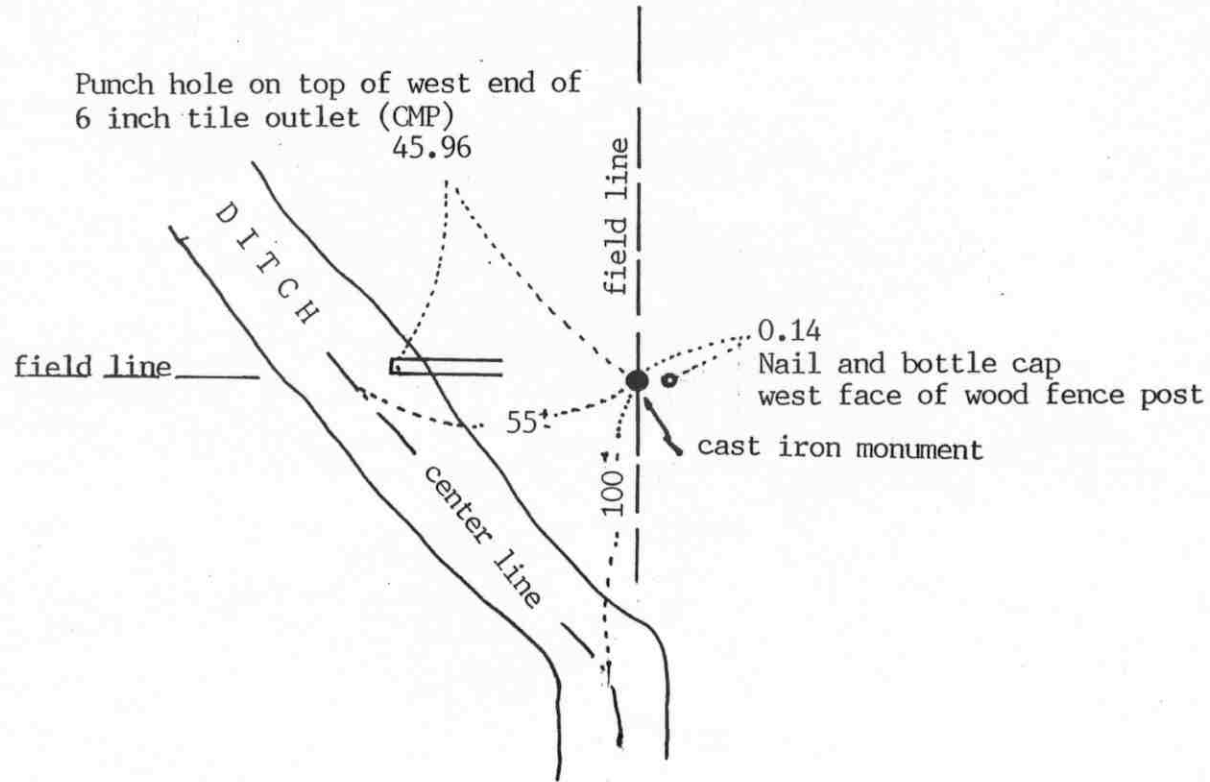
**February 21, 1995. We checked the reference ties.**

NORTHEAST corner, Section 5, Township 114 North, Range 29 West

# Certificate of Location of Government Corner

SKETCH OF REFERENCE TIES  
(NO SCALE)

SECTION 32 SECTION 33  
T. 115 R. 29



SECTION 5 SECTION 4  
T. 114 R. 29

Statement of evidence relative to this corner location on sheet 2

I hereby certify that this document was prepared by me or under my direct supervision.

Willard Pellinen  
Willard Pellinen  
McLeod County Surveyor  
License No. 9626

Date July 11, 1994

OFFICE OF THE COUNTY RECORDER  
MCLEOD COUNTY, MINNESOTA.

I hereby certify that this document was filed in this office at 9 o'clock A..M. on the 26th day of July, 1994.

CARMEN OSTLIE MILDORF, MCLEOD COUNTY RECORDER, County Recorder

By Phyllis Sopkowiak, Deputy

Document No. 260921

## Certificate of Location of Government Corner

1855. John Ryan of the General Land Office set a witness corner 2.40 chains (158.40 feet east of the section corner which fell in a marsh. He set a post, deposited charcoal, dug a pit 8 links east and built a mound.

November, 1970. Henry Krohn, 60 plus years old and had lived in the area for 35 years said adjoining property owners agree the section corner is in line with a fence to the west and 2 feet west of the fence running north. Dickman Knutson, county surveyor, set a McLeod County cast iron monument at this location and took available reference ties.

August 9, 1982. We found the monument and took additional ties. Corner might possibly be destroyed by new ditch construction.

March 25, 1994. We found the monument in good condition. Ditch construction was to the west and south of the corner. We checked the reference ties.

NORTH QUARTER corner, Section 5, Township 114 North, Range 29 West

# Certificate of Location of Government Corner

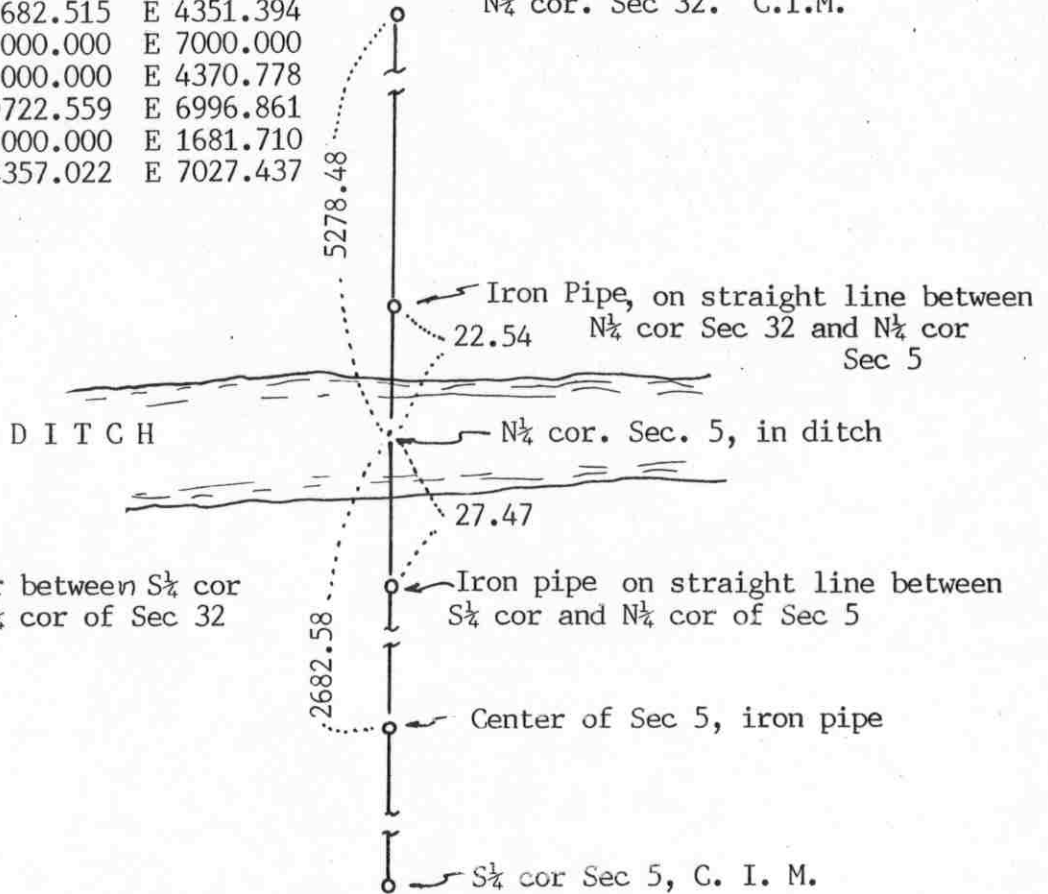
SKETCH OF REFERENCE TIES  
(NO SCALE)

SECTION 32, T. 115 N., R. 29 W.

COORDINATES

N $\frac{1}{4}$ cor Sec 5.	N 9682.515	E 4351.394
E $\frac{1}{4}$ cor Sec 5.	N 7000.000	E 7000.000
Center Sec 5.	N 7000.000	E 4370.778
NE cor Sec 5.	N 9722.559	E 6996.861
W $\frac{1}{4}$ cor Sec 5.	N 7000.000	E 1681.710
SE cor Sec 5.	N 4357.022	E 7027.437

N $\frac{1}{4}$  cor. Sec 32. C.I.M.



SECTION 5, T. 114 N., R. 29 W.

Statement of evidence relative to this corner location on sheet 2

I hereby certify that this document was prepared by me or under my direct supervision.

Willard Pellinen  
Willard Pellinen  
McLeod County Surveyor  
License No. 9626

Date July 18, 1994

OFFICE OF THE COUNTY RECORDER  
MCLEOD COUNTY, MINNESOTA.

I hereby certify that this document was filed in this office at 9 o'clock A. M. on the 26th day of July, 1994.

CARMEN OSTLIE MULLER, MCLEOD COUNTY RECORDER, County Recorder

By Shyllis Sankowich, Deputy

Document No. 260922

## Certificate of Location of Government Corner

1855. John Ryan of the General Land Office first established this corner. He set a post, deposited charcoal, dug pits and trench, built a mound and planted osage orange seeds at the corners of the mound.

1949. Fred Koenig, surveyor (not registered) found an iron monument at the corner.

1968. Dickman Knutson, county surveyor, replaced a found iron monument with a McLeod County cast iron monument and took reference ties.

August 9, 1982. We found the monument and established coordinates for the quarter corner and some other government corners in Section 5. The quarter corner would be destroyed by ditch construction.

February 11, 1986. We reestablished the location of the quarter corner which now fell in the middle of the new ditch. We set an iron pipe 27.47 feet south of the north quarter corner along the north-south quarter line of Section 5.

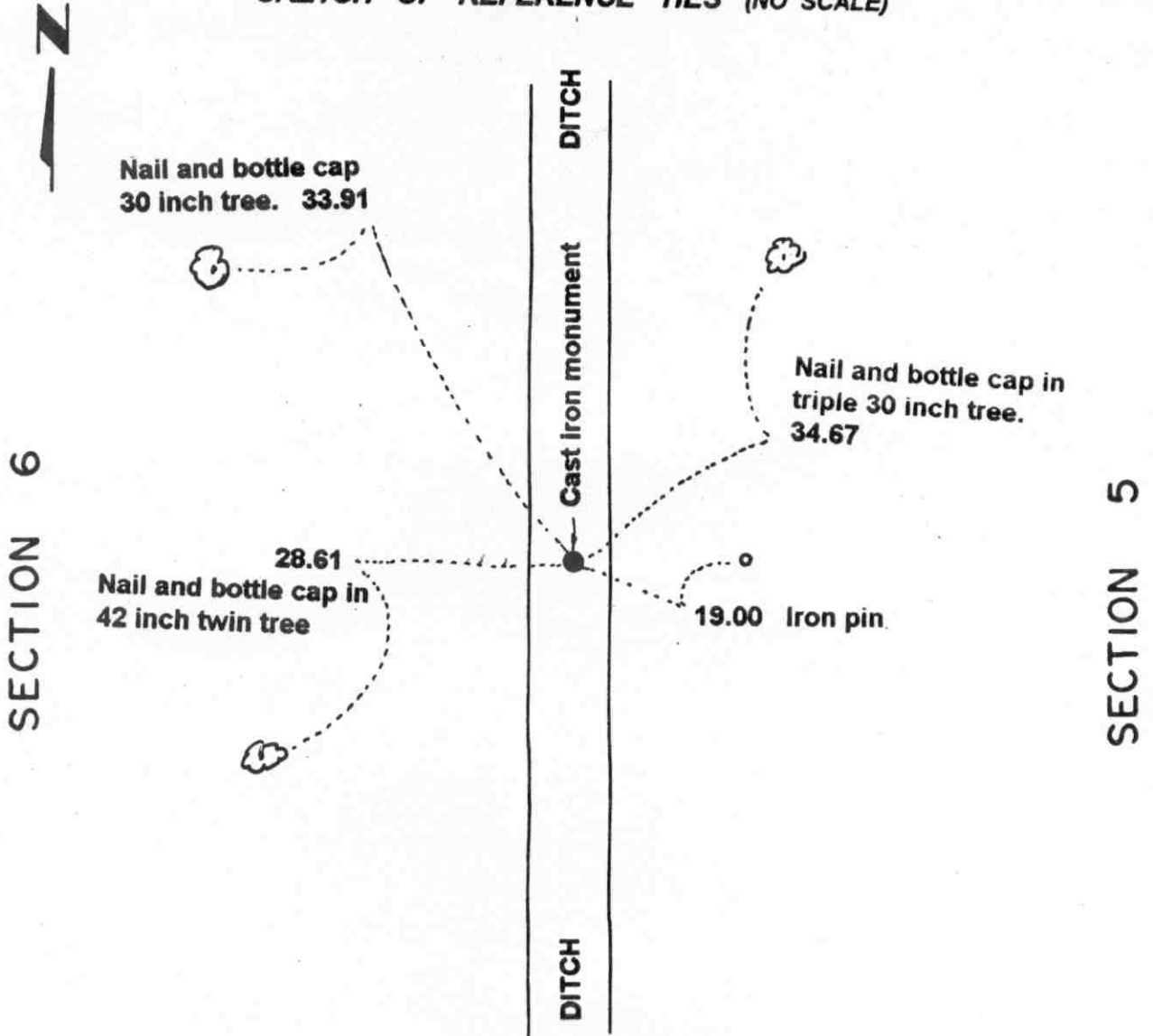
February 26, 1986. We set an iron pipe 22.54 feet north of the quarter corner along the north-south quarter line of Section 5.

March 25, 1994. We found the iron pipes 27.47 feet south and 22.54 feet north of the quarter corner which is in the middle of the east-west ditch.

# Certificate of Location of Government Corner

EAST QUARTER corner, Section 6, Township 114 North, Range 29 West

## SKETCH OF REFERENCE TIES (NO SCALE)



**Statement of evidence relative to this corner location on sheet 2**

I hereby certify that this document was prepared by me or under my direct supervision.

Willard Pellinen  
 Willard Pellinen  
 McLeod County Surveyor  
 License No. 9626.

Date Sept. 11, 1995

**OFFICE OF THE COUNTY RECORDER  
 MCLEOD COUNTY, MINNESOTA**

I hereby certify that this document was filed in this office at 9 o'clock A. M. on the 14th day of Sept 19 95.

Carmen Belier-Muller, County Recorder

By \_\_\_\_\_, Deputy.

Document No. 268018



**Certificate of Location of Government Corner**  
**East Quarter Corner, Section 6, Township 114 North, Range 29 West**

*July , 1855. A. H. Runyon of the General Land Office established this corner. He set a post, drove a charred stake, raised a mound of earth with trench and pits and planted maclura seeds at the southeast corner of the mound.*

*1949. Survey notes by Fred Koenig, shows the corner to be in the center of the north-south ditch with an iron monument 19 feet east along the east-west quarter line of Section 5.*

*October 22, 1970. Dickman Knutson, county surveyor, found the iron monument set by Koenig and set a McLeod County cast iron monument 19 feet west and took available reference ties.*

*December 15, 1994. There being no evidence to the contrary, the monument set by Knutson is accepted as marking the location of the government corner.*

# Certificate of Location of Government Corner

Northeast corner, Section 6, Township 114 North, Range 29 West

SKETCH OF REFERENCE TIES (NO SCALE)

T. 115 N. R. 29 W.

SECTION 31

SECTION 32



Nail and bottle cap in north face of 20 inch box elder. 24.32

Cast iron monument

Fence

14.10  
Nail and bottle cap in west face of box elder.

18.20  
Nail and bottle cap in north face of box elder.

Fence

SECTION 6

SECTION 5

T. 114 N. R. 29 W.

Statement of evidence relative to this corner location on sheet 2

I hereby certify that this document was prepared by me or under my direct supervision.

Willard Pellinen  
Willard Pellinen  
McLeod County Surveyor  
License No. 9626.

Date Sept. 11, 1995

OFFICE OF THE COUNTY RECORDER  
MCLEOD COUNTY, MINNESOTA

I hereby certify that this document was filed in this office at 9 o'clock A. M. on the 14th day of Sept 19 95.

Carmen Ostlie Quider, County Recorder

By \_\_\_\_\_, Deputy.

Document No. 268017

## **Certificate of Location of Government Corner**

**Northeast Corner, Section 6, Township 114 North, Range 29 West**

**1855. John Ryan of the General Land Office established this corner. He set a post, dug pits and trench, built mound and planted osage orange seeds at the corners of the mound.**

**Old survey notes show an iron under a stone at the corner.**

**January 4, 1966. Roy Hansen, county surveyor, found an iron pipe at the corner.**

**1970. Dickman Knutson, county surveyor, replaced the iron pipe with a McLeod County cast iron monument and took available reference ties.**

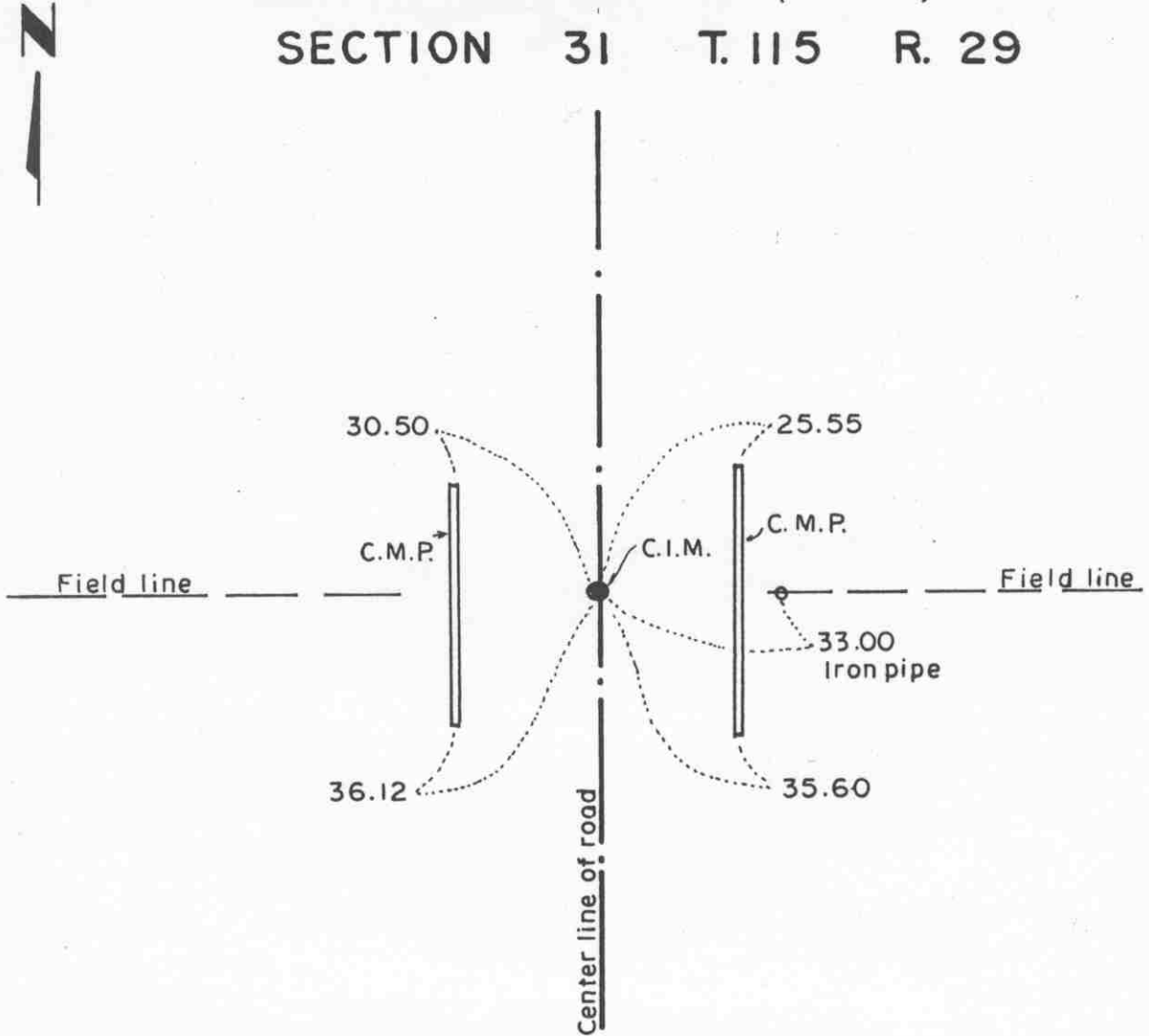
**December 15, 1994. The monument set by Knutson is accepted as marking the correct location of the government corner. It fits long standing occupation lines and it perpetuates the location of an older monument.**

# Certificate of Location of Government Corner

North Quarter corner, Section 6, Township 114 North, Range 29 West

SKETCH OF REFERENCE TIES (NO SCALE)

SECTION 31 T. 115 R. 29



SECTION 6 T. 114 R. 29

Statement of evidence relative to this corner location on sheet 2

I hereby certify that this document was prepared by me or under my direct supervision.

Willard Pellinen  
Willard Pellinen  
McLeod County Surveyor  
License No. 9626.

Date May 15, 1995

OFFICE OF THE COUNTY RECORDER  
MCLEOD COUNTY, MINNESOTA

I hereby certify that this document was filed in this office at 9 o'clock A.M. on the 18th day of May 19 95.

Carmen (Dorlie) Mulder, County Recorder

By \_\_\_\_\_, Deputy.

Document No. 265795

**Certificate of Location of Government Corner**  
**North Quarter Corner, Section 6, Township 114 North, Range 29 West**

**1855. John Ryan of the General Land Office established this corner. He set a post, deposited charcoal, dug pits and trench, built mound and planted osage orange seeds at the corners of the mound.**

**1966. Roy Hansen, county surveyor, found a half inch diameter iron pipe in the center of the north-south road, in line with a field line to the east.**

**1970. Dickman Knutson, county surveyor, excavated for the corner, John Tupa from Hutchinson with a back hoe. Down 3 feet below the surface of the road he found a half inch diameter 18 inch long iron pipe. He took reference ties and dug a hole 8 feet by 4 feet by 4 feet deep but found no other evidence of the government corner. The found iron pipe was in the center line of the north-south road, in line with a field line to the east.**

**1974. Knutson set a McLeod County cast iron monument and took new ties.**

**1990. A Mn/Dot survey crew found the top of the monument was broken off but the base of the monument was ok. They set a 2 inch square telspar tube with a Mn/Dot cap at the center of the base of the broken cast iron monument. A 3/4 inch diameter by 24 inch long iron pin was set in the center of the tube.**

# CERTIFICATE OF LOCATION OF GOVERNMENT CORNER

Northeast Corner of Section 1, Township 114 N, Range 30 W, 5th P.M.

STATE OF MINNESOTA, County of McLeod

At the corner location shown on the sketch:

On June 13, 1991 found a cast iron monument at ground surface

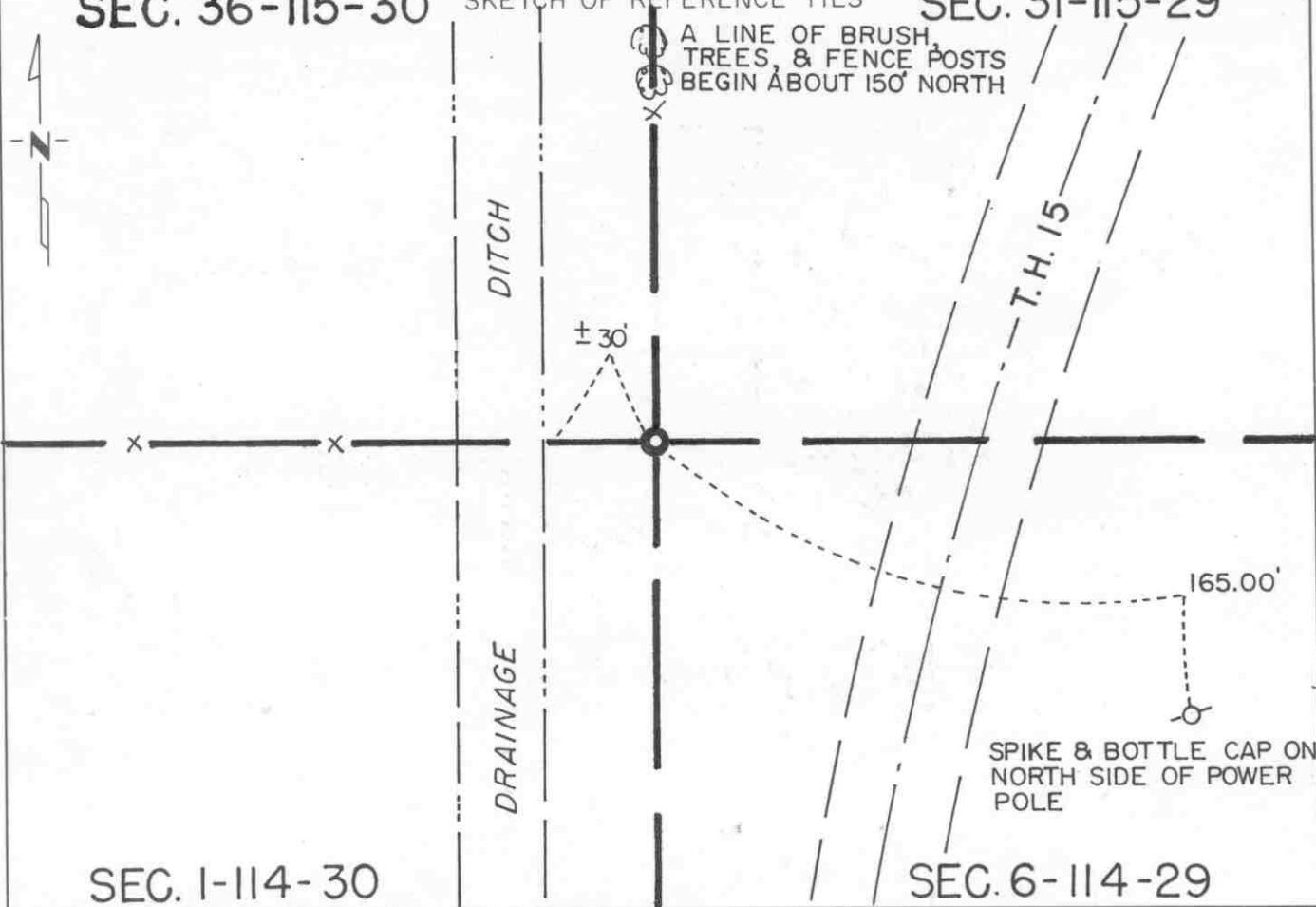
left monument as found,  lowered monument,  removed monument (explain)

On \_\_\_\_\_ placed a \_\_\_\_\_

**SEC. 36-115-30**

SKETCH OF REFERENCE TIES

**SEC. 31-115-29**



**SEC. 1-114-30**

**SEC. 6-114-29**

Statement of evidence relative to this corner location is on back of page.

I hereby certify that this document and the data contained herein was prepared by me or under my direct supervision.

*Robert Jones*  
SIGNATURE

8-26-91  
DATE

Registration No. 11864

- Land Surveyor,  Professional Engineer  
 County Surveyor,  County Engineer

OFFICE OF THE COUNTY RECORDER

County of McLeod

I hereby certify that this document was filed in the Co. Recorders office at 2 P. .M. on the 18th day of Sep .D., 1991

County Recorder *Carmen O'Brien*

By \_\_\_\_\_, Deputy

DOCUMENT NO. 240996

Statement of Evidence:

Northeast Corner Section 1, T 114 N, R 30 W

- 1855 - The original Public Land Survey of the township line was completed by John Ryan. A wood post was set over a deposit of charcoal in a dirt mound. Trenches and pits were dug to build the mound. Osage orange was planted at the corners of the mound.
- 1896 - I. C. Christlieb, McLeod County Surveyor, set a 2 1/2" square iron monument to mark the corner.
- 1944 - The Minnesota Highway Department right of way map from this era shows the corner to be 13.5 feet west of P.O.S.T. 645+69.1.
- 1959 - Minnesota Highway Department survey notes show that a 2" square iron was found one foot below ground at the intersection of fence lines north and west. It was located 2702 feet southerly of T.H. 212 P.O.T. 1375+11.5.
- 1970 - Dickman Knutson, McLeod County Surveyor, found the 2 1/2" square iron monument and set a McLeod County cast iron monument.
- 1990 - A Mn/DOT survey crew recovered the cast iron monument and tied it into the McLeod County Coordinate System.
- 1991 - R. C. Jones, Registered Land Surveyor with Mn/DOT, found the cast iron monument at the ground surface.

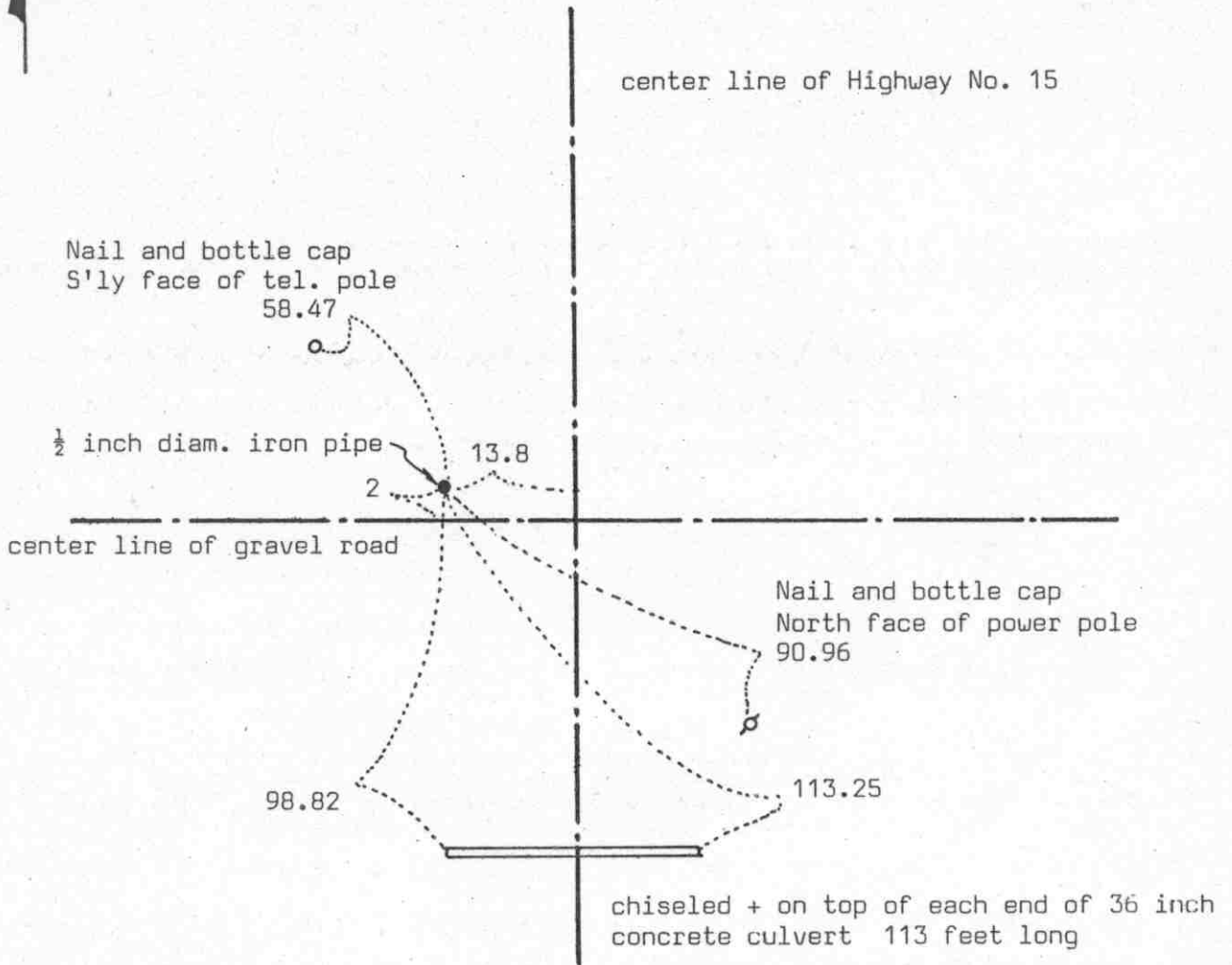
The cast iron monument is accepted as the corner location because it closely fits a field division to the west, it fits a fence line across T.H. 15 to the east, it is nearly in line with a line of small trees and brush to the north, it fits the location shown on the 1944 right of way map for T.H. 15 within 2 or 3 feet, and it is located 2701.00 feet southerly of T.H. 212 P.O.T. 1375+11.5, which fits the 1959 M.H.D. survey very well.

For additional information, contact the Mn/DOT Surveys Section at Willmar, Mn 56201.

# Certificate of Location of Government Corner



SKETCH OF REFERENCE TIES  
(NO SCALE)



Statement of evidence relative to this corner location on sheet 2

I hereby certify that this document was prepared by me or under my direct supervision.

Willard Pellinen

Willard Pellinen  
McLeod County Surveyor  
License No. 9626

Date 4/6/89

OFFICE OF THE COUNTY RECORDER  
MCLEOD COUNTY, MINNESOTA.

I hereby certify that this document was filed in this office at 4 o'clock P..M. on the 20th day of April, 19 89.

Carmen Ostlie, County Recorder

By \_\_\_\_\_, Deputy

Document No. 227809



EAST QUARTER corner, Section 1, Township 114 North, Range 30 West

## Certificate of Location of Government Corner

This corner was originally set by the government in 1855. John Ryan set a post at the north edge of a marsh, deposited charcoal, dug pit and trenches, built mound and planted osage orange seeds at corners of the mound.

In 1900, E.L.Higgins set the quarter corner on line and half way between section corners.

Highway notes show they found an iron stake under a field stone 13.8 feet left of P.O.T. 616+88.0.

In 1970, McCombs Knutson Associates (Dickman Knutson, County Surveyor) set a PK nail 13.8 feet west of P.O.T. station 616+88.0 as shown on the highway right of way map. They used highway reference ties to center line station 616+88.0.

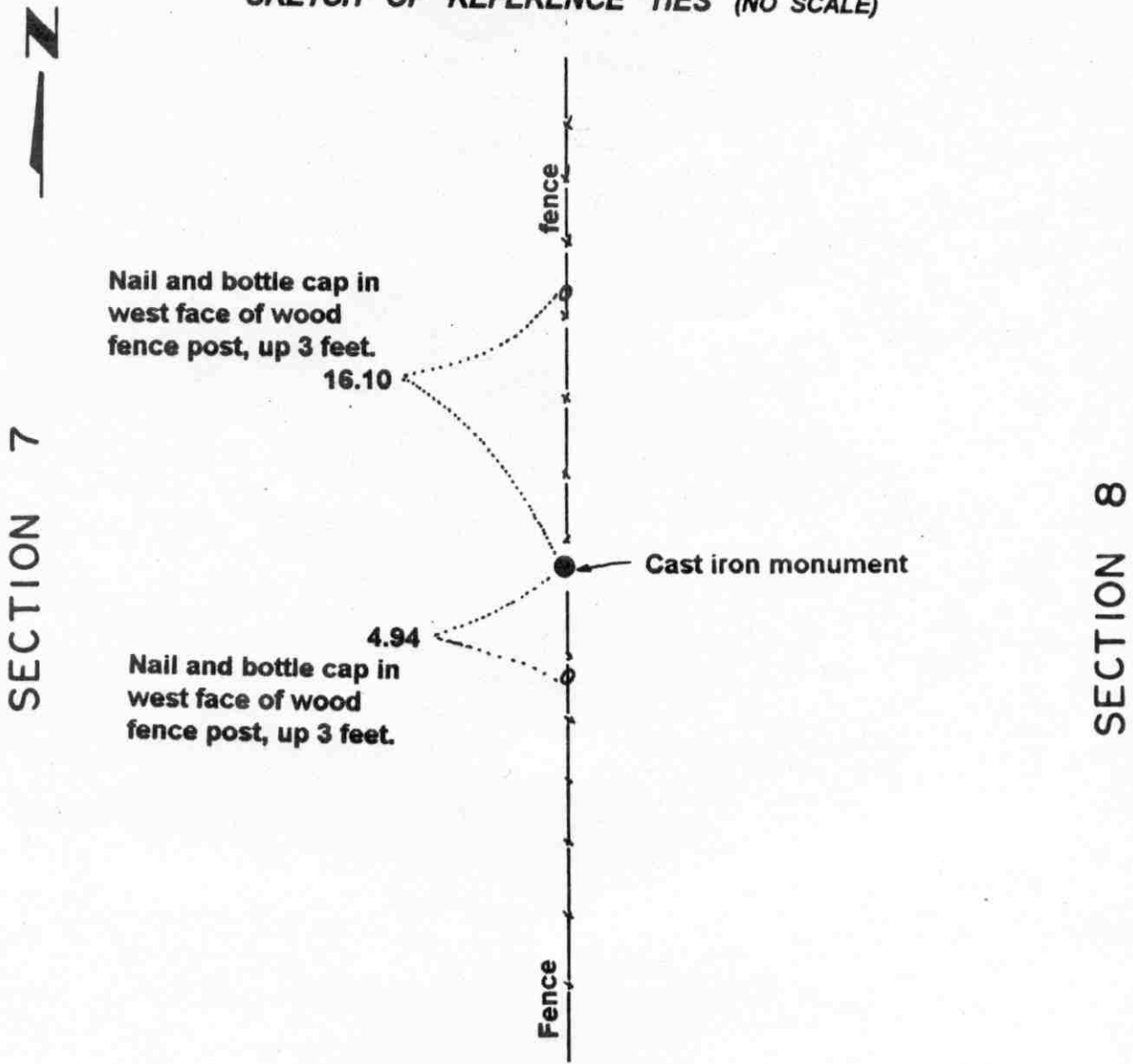
On November 13, 1983, we found nothing at the corner, highway has been resurfaced. We set the corner ( a  $\frac{1}{2}$  inch iron pipe) using 1970 reference ties.

On January 31, 1989, we found a PK nail at the corner, reference ties still good.

# Certificate of Location of Government Corner

EAST QUARTER corner, Section 7, Township 114 North, Range 29 West

## SKETCH OF REFERENCE TIES (NO SCALE)



**Statement of evidence relative to this corner location on sheet 2**

I hereby certify that this document was prepared by me or under my direct supervision.

Willard Pellinen  
 Willard Pellinen  
 McLeod County Surveyor  
 License No. 9626.

Date Sept. 11, 1995

**OFFICE OF THE COUNTY RECORDER  
 MCLEOD COUNTY, MINNESOTA**

I hereby certify that this document was filed in this office at 9 o'clock A. M. on the 14th day of Sept 19 95.

(Armen) Ostlie (Gulder), County Recorder

By \_\_\_\_\_, Deputy.

Document No. 268019

**Certificate of Location of Government Corner**  
**East Quarter Corner, Section 7, Township 114 North, Range 29 West**

**July , 1855. A. H. Runyon of the General Land Office set a meander corner 66 feet north of the east quarter corner of Section 7. He didn't set the quarter corner which fell in a lake.**

**February 12, 1985. We measured the east line of Section 7 and set an iron pipe along the north-south fence and half way between the section corners and took reference ties.**

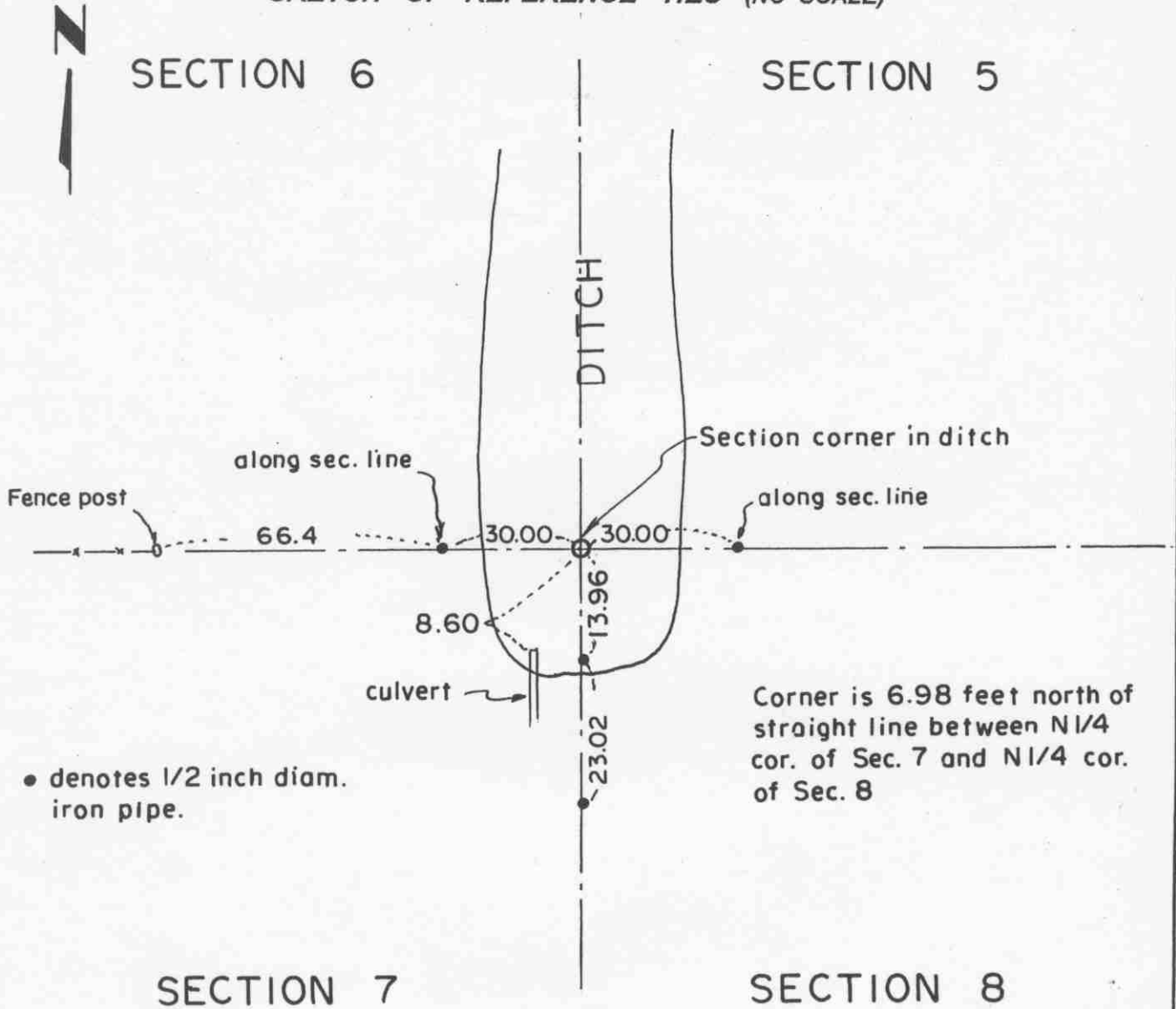
**July 8, 1985. We replaced the iron pipe with a McLeod County cast iron monument.**

**This corner falls 16.87 feet east of a straight line between the section corners.**

# Certificate of Location of Government Corner

NORTHEAST corner, Section 7, Township 114 North, Range 29 West

## SKETCH OF REFERENCE TIES (NO SCALE)



**Statement of evidence relative to this corner location on sheet 2**

I hereby certify that this document was prepared by me or under my direct supervision.

Willard Pellinen  
 Willard Pellinen  
 McLeod County Surveyor  
 License No. 9626.

Date Nov. 10, 1995

**OFFICE OF THE COUNTY RECORDER  
 MCLEOD COUNTY, MINNESOTA**

I hereby certify that this document was filed in this office at 9 o'clock A. M. on the 15th day of November 19 95.

Carmen Helmer County Recorder

By \_\_\_\_\_, Deputy.

Document No. 269348

**Certificate of Location of Government Corner**  
**Northeast Corner, Section 7, Township 114 North, Range 29 West**

*July, 1855. A. H. Runyon of the General Land Office established this corner. This corner fell in a pond so he set a witness corner 7.7 chains east of the corner. He set a post, drove a charred stake, raised a mound of earth with trench and pits and planted apple seeds southeast of the mound. (at the witness corner)*

*January, 1980. We set an iron pipe at the intersection of fences to the south and west, center line of a ditch to the north. Adjacent property owners agree this is the correct location of the section corner.*

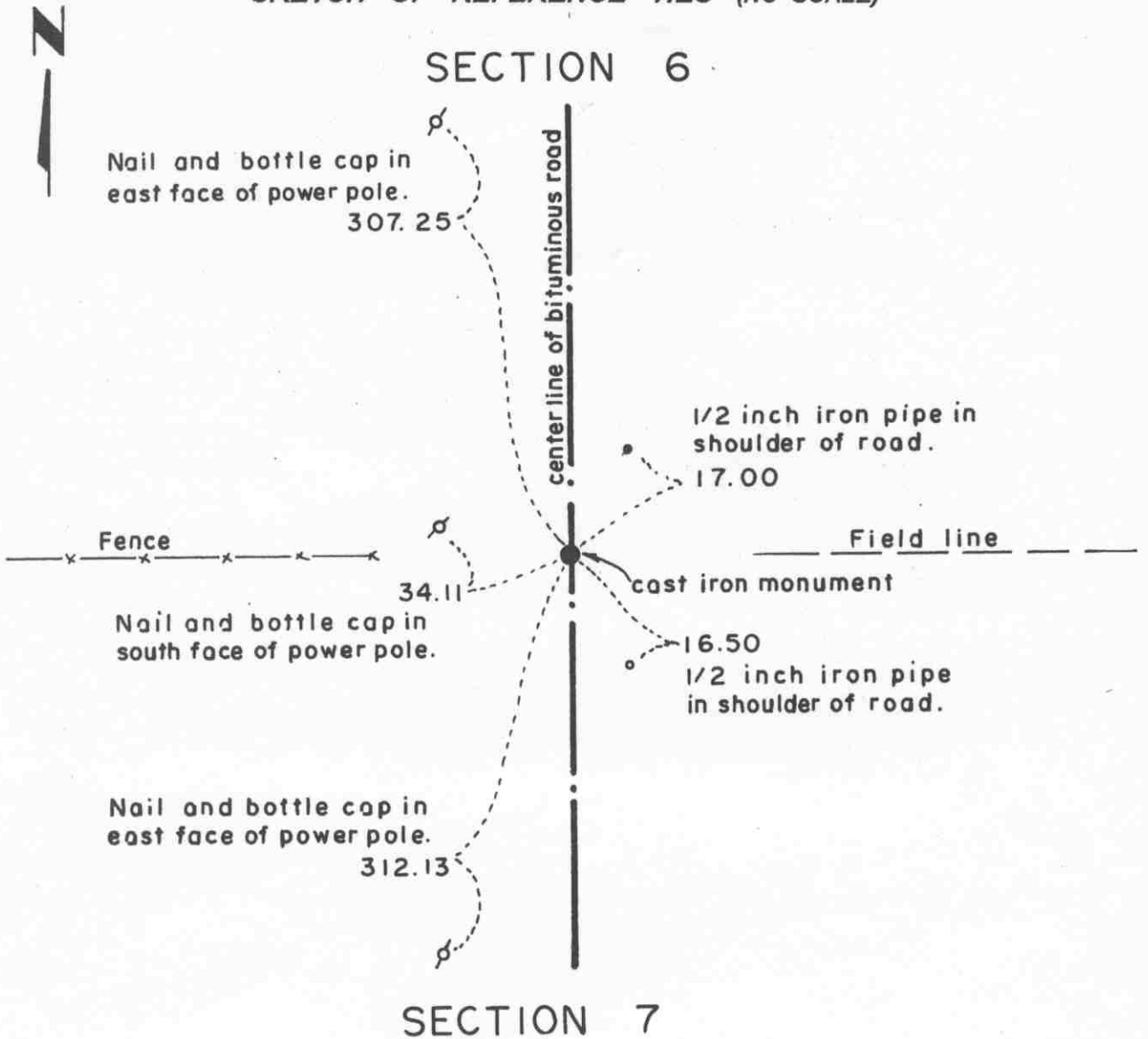
*March 12, 1986. We set an iron pipe 30 feet west (along north line of Section 7 and an iron pipe 30 feet east (along the north line of Section 8). Corner had been destroyed by ditch construction. The corner is 6.98 feet south of a straight line between the north quarter corner of Section 7 and the north quarter corner of Section 8.*

*February 22, 1995. We checked the reference ties.*

# Certificate of Location of Government Corner

NORTH QUARTER corner, Section 7, Township 114 North, Range 29 West

SKETCH OF REFERENCE TIES (NO SCALE)



Statement of evidence relative to this corner location on sheet 2

I hereby certify that this document was prepared by me or under my direct supervision.

Willard Pellinen  
 Willard Pellinen  
 McLeod County Surveyor  
 License No. 9626.

Date Nov. 10, 1995

OFFICE OF THE COUNTY RECORDER  
 MCLEOD COUNTY, MINNESOTA

I hereby certify that this document was filed in this office at 9 o'clock A. M. on the 15th day of November 19 95.

Carmen Ostlie Mulder, County Recorder

By \_\_\_\_\_, Deputy.

Document No. 269349

## **Certificate of Location of Government Corner**

**North Quarter Corner, Section 7, Township 114 North, Range 29 West**

*July , 1855. A. H. Runyon of the General Land Office established this corner. He set a post, drove a charred stake, raised a mound of earth with trench and pits and planted osage orange seeds at the southeast corner of the mound.*

*March, 1980. Anna Maas, 62 years old and had lived in the Southwest Quarter of Section 6 for 42 years, said the center line of the north-south road is on the north-south quarter lines of Sections 6 and 7 and the fence to the west is along the section line between sections 6 and 7. Duane Todd, 47 years old and who lives in the Northwest Quarter of Section 7, agrees.*

*June 10, 1981. We excavated for the corner, John Tupa from Hutchinson with a backhoe. We found a rotted wood stake down below the road bed in the original ground. The post was 2 feet plus or minus long and 3 inches square at the top, and tapered to a point at the bottom. Post was very rotted, like soil. We took available reference ties.*

*June 10, 1981. We set a McLeod County cast iron monument at the corner.*

*This corner is 6.15 feet east and 1.89 feet south of a lost position for the corner.*

*February 22, 1995. We checked the reference ties.*

# Certificate of Location of Government Corner



SKETCH OF REFERENCE TIES  
(NO SCALE)

SECTION 1  
T. 114, R. 30

SECTION 6  
T. 114, R. 29

Punch hole on top of each end of 24 inch  
CMP, 60 feet long.

138.51

136.77

fence

fence

cast iron monument

2

74.27

Nail and bottle cap  
N'ly face of power pole

SECTION 12  
T. 114, R. 30

SECTION 7  
T. 114, R. 29

center line of Highway No. 15

Statement of evidence relative to this corner location on sheet 2

I hereby certify that this document  
was prepared by me or under my  
direct supervision.

OFFICE OF THE COUNTY RECORDER  
MCLEOD COUNTY, MINNESOTA.

Willard Pellinen  
Willard Pellinen  
McLeod County Surveyor  
License No. 9626

I hereby certify that this document was filed in this  
office at 9 o'clock A.M. on the 7th day  
of February, 1991.

Date February 1, 1991

Armen Ostlie, County Recorder  
By \_\_\_\_\_, Deputy

Document No. 237430



NORTHEAST corner, Section 12, Township 114 North, Range 30 West

## Certificate of Location of Government Corner

1855. The east line of Township 114, Range 30 was run by John Ryan of the General Land Office. The northeast corner of Section 12 fell in a pond, so John Ryan set a witness corner 3 chains south of the section corner on the south edge of the pond. He set a post, deposited charcoal, dug pits and trench, built mound and planted osage seeds at the corners of the mound.

April 21, 1900. Survey by E.L.Higgins shows this corner to be in Mud Lake.

State Highway right of way map shows this corner to be 2 feet east of center line station 590+66.5.

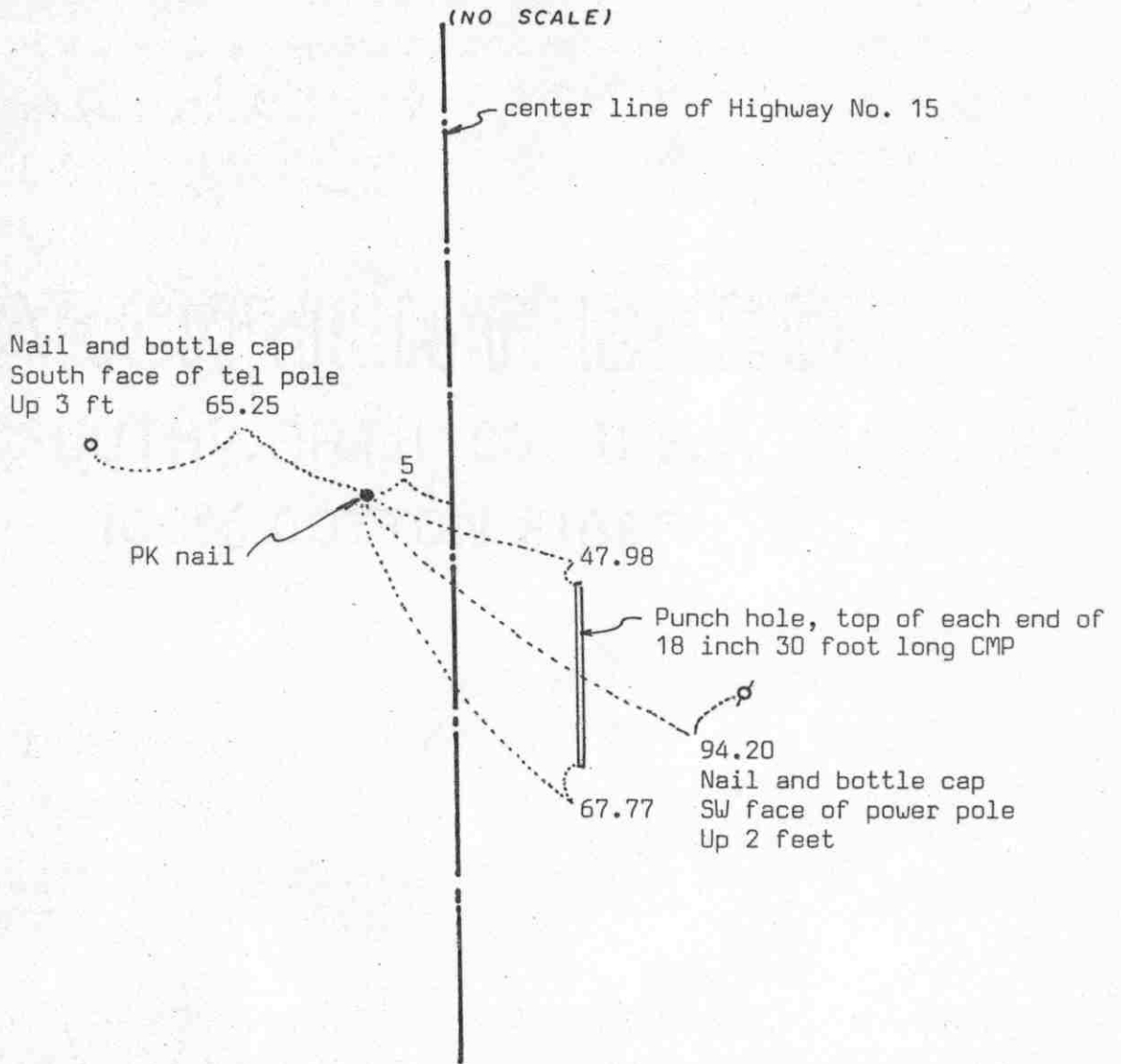
October 30, 1970. McCombs Knutson Associates (Dickman Knutson, county surveyor) set an iron pipe at the location shown on the highway map. (2 feet east of Station 590+66.5) They took available reference ties.

January 9, 1990. We found the iron pipe set by Knutson 6 inches below the surface of the bituminous road. We took new reference ties.

### Certificate of Location of Government Corner



#### SKETCH OF REFERENCE TIES



Statement of evidence relative to this corner location on sheet 2

I hereby certify that this document was prepared by me or under my direct supervision.

Willard Pellinen

Willard Pellinen  
McLeod County Surveyor  
License No. 9626

Date 4/4/89

OFFICE OF THE COUNTY RECORDER  
MCLEOD COUNTY, MINNESOTA.

I hereby certify that this document was filed in this office at 4 o'clock P. M. on the 20th day of April, 1989.

Carmen Jotlie, County Recorder

By \_\_\_\_\_, Deputy

Document No. 227810

## Certificate of Location of Government Corner

This corner was originally set in 1855 by John Ryan of the Government Land Office. He "set quarter section post, deposited charcoal, dug pits and trench, built mound and planted osage orange seeds at corners of mound."

In March, 1969, McCombs Knutson Associates, Dickman Knutson, County Surveyor, set the corner on Highway 15 stationing as shown on highway right of way map.

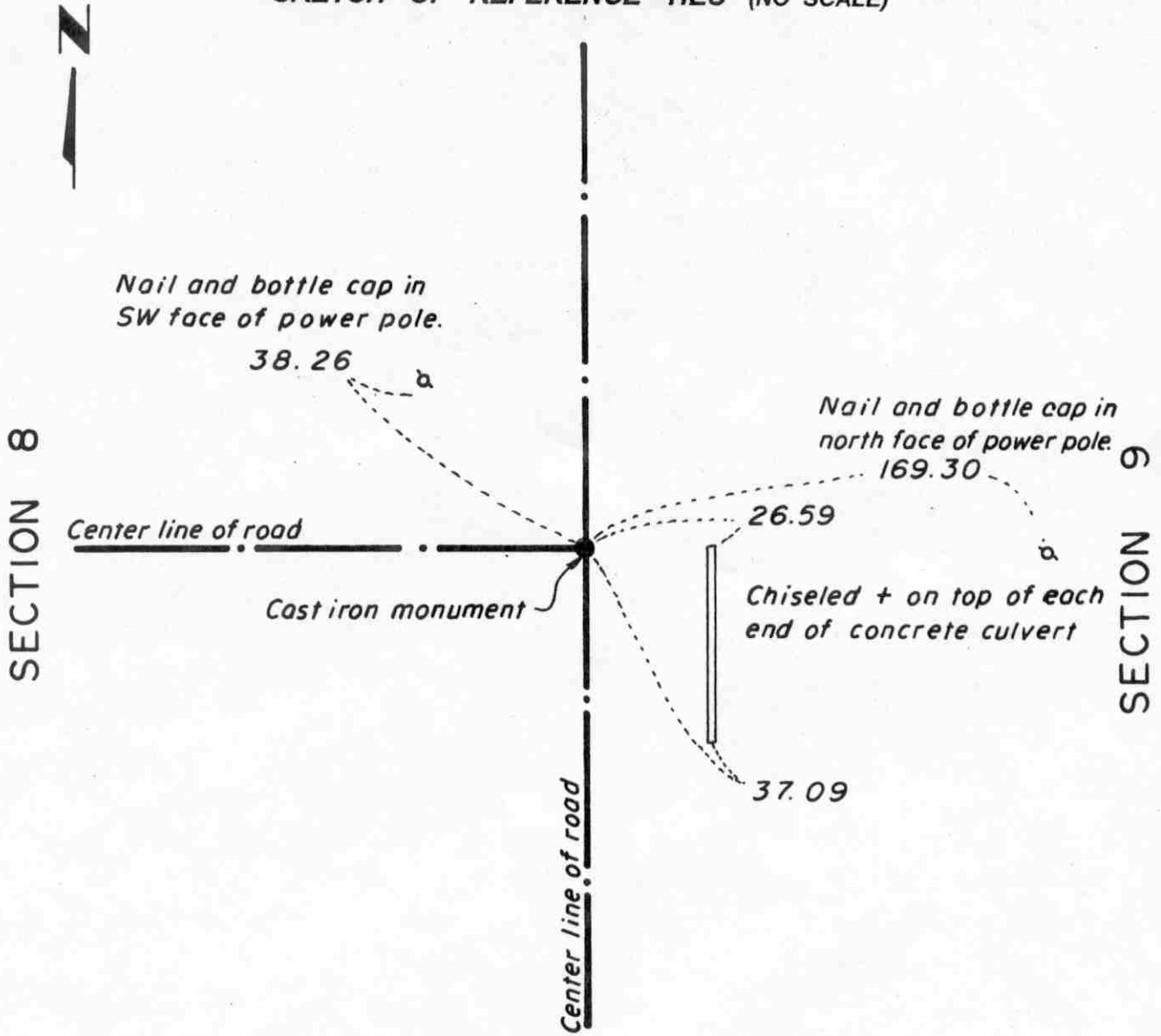
On June 24, 1983, we checked the reference ties and on January 31, 1989, we checked the ties again and set a  $\frac{1}{2}$  inch diameter iron pipe at the corner.

We believe the corner set by MKA is the correct corner which has been perpetuated by the State Highway No. 15 stationing.

# Certificate of Location of Government Corner

EAST QUARTER corner, Section 8, Township 114 North, Range 29 West

SKETCH OF REFERENCE TIES (NO SCALE)



**Statement of evidence relative to this corner location on sheet 2**

I hereby certify that this document was prepared by me or under my direct supervision.

Willard Pellinen  
 Willard Pellinen  
 McLeod County Surveyor  
 License No. 9626.

Date June 1, 1993

**OFFICE OF THE COUNTY RECORDER  
 MCLEOD COUNTY, MINNESOTA**

I hereby certify that this document was filed in this office at 9 o'clock A. M. on the 9th day of January 19 96.

Carmen Estlie Muller, County Recorder

By Charles Engelman, Deputy.

Document No. 270173

**Certificate of Location of Government Corner**  
**East Quarter Corner, Section 8, Township 114 North, Range 29 West**

*July , 1855. A. H. Runyon of the General Land Office established this corner. He set a post, drove a charred stake, raised a mound of earth with trench and pits and planted osage orange seeds at the southeast corner of the mound.*

*1898. E., L. Higgins, county surveyor, found no evidence of the corner and used the center line intersection of roads as the quarter corner.*

*June 10, 1981. We excavated for the corner at the center line intersection of roads north, south and west. (John Tupa from Hutchinson with a backhoe) Down 1 1/2 feet below the surface of the road, below the old road bed, we found a rotted wood stake. We took available reference ties, dug more, but found nothing else.*

*July 10, 1981. We set a McLeod County cast iron monument at the corner.*

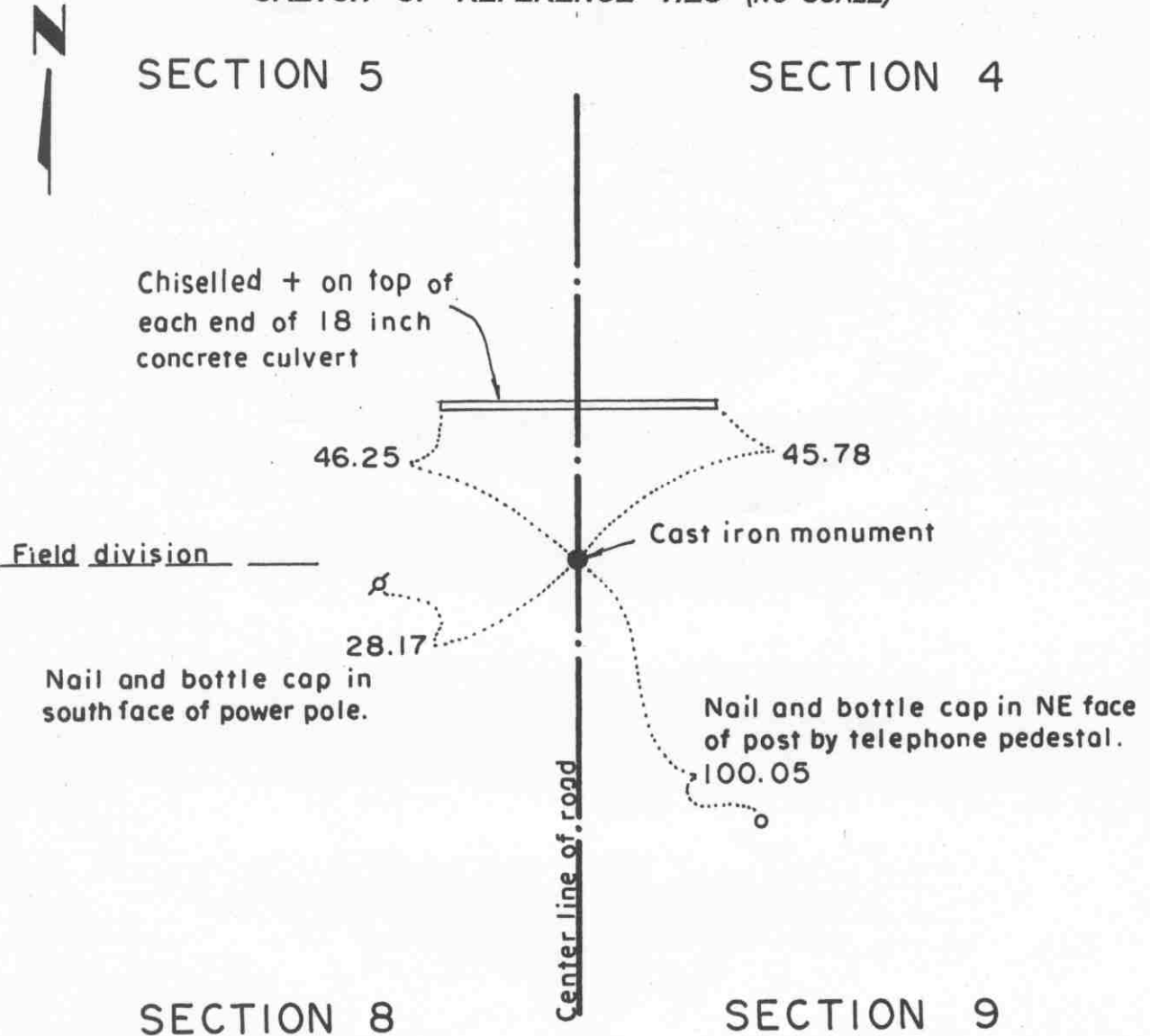
*June 12, 1984. We found the monument in good condition and took new ties. Corner will be destroyed by road construction.*

*February, 1985. We measured the east line of Section 8 and found the quarter corner to be 9.56 feet south and 8.36 feet east of a lost position for the corner.*

# Certificate of Location of Government Corner

Northeast corner, Section 8, Township 114 North, Range 29 West

SKETCH OF REFERENCE TIES (NO SCALE)



**Statement of evidence relative to this corner location on sheet 2**

I hereby certify that this document was prepared by me or under my direct supervision.

Willard Pellinen  
 Willard Pellinen  
 McLeod County Surveyor  
 License No. 9626.

Date July 6, 1995

**OFFICE OF THE COUNTY RECORDER  
 MCLEOD COUNTY, MINNESOTA**

I hereby certify that this document was filed in this office at 9 o'clock A. M. on the 18th day of July, 19 95.

Carmen Ostlie Mulder, County Recorder

By \_\_\_\_\_, Deputy.

Document No. 266987

**Certificate of Location of Government Corner**  
**Northeast Corner, Section 8, Township 114 North, Range 29 West**

*July , 1855. A. H. Runyon of the General Land Office established this corner. He set a post, drove a charred stake, raised a mound of earth with trench and pits and planted maclura seeds at the southeast corner of the mound.*

*1899. E. L. Higgins, county surveyor, found a stump of a post. He measured 2638.6 feet to the North Quarter corner of Section 9.*

*October 22, 1970. Dickman Knutson, county surveyor, excavated for the corner, John Tupa from Hutchinson with a backhoe. They found wood stake, using old ties from the County Highway Department field notes.*

*Knutson set a cast iron monument and took reference ties. This corner is in the center line of the north-south road in line with a fence to the west.*

*June 12, 1984. We found the monument in good condition and took additional ties. (road construction to destroy the corner).*

*We measured 2638.66 feet to the east quarter corner of Section 8 and 2637.45 feet to the north quarter corner of Section 8.*

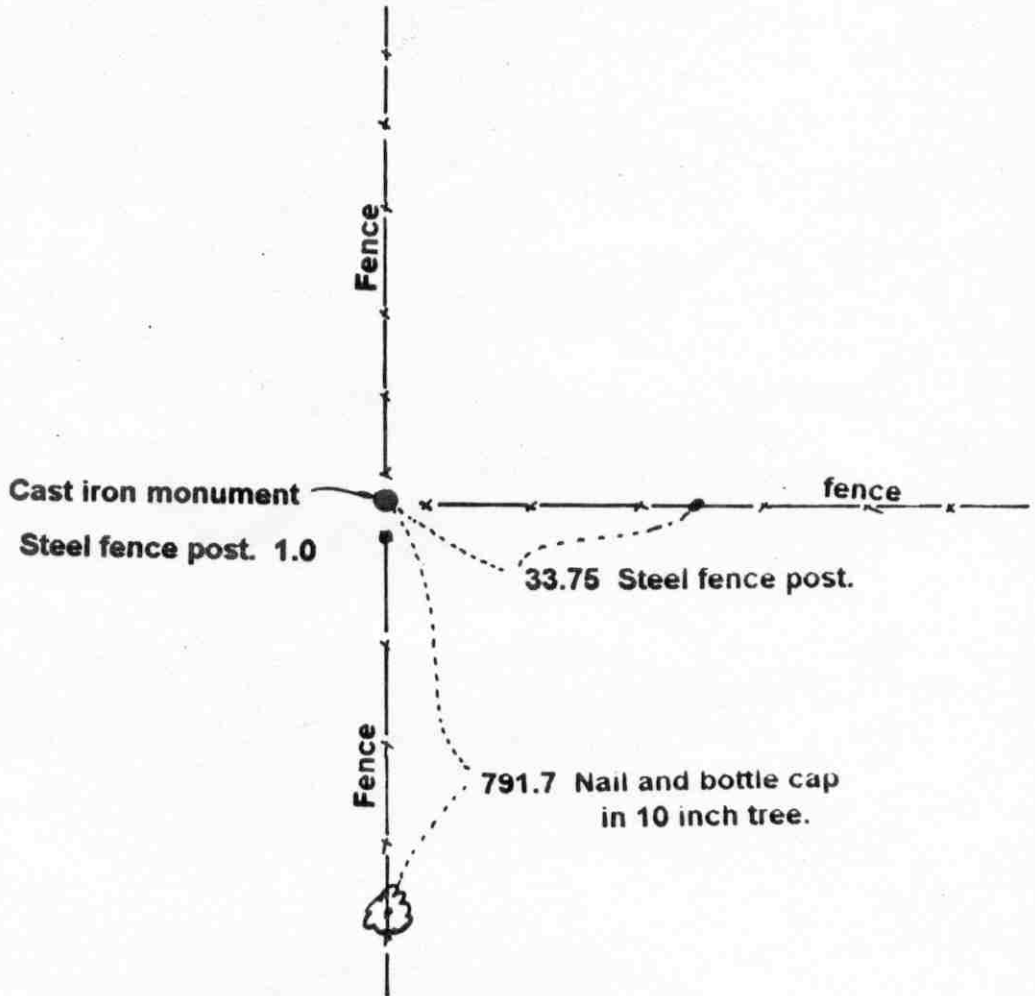
*February 22, 1995. We found the monument in good condition down 10 inches below the surface of the gravel road and took new reference ties.*

# Certificate of Location of Government Corner

North Quarter        corner, Section   8  , Township  114  North, Range  29  West

SKETCH OF REFERENCE TIES (NO SCALE)

SECTION 5



SECTION 8

Statement of evidence relative to this corner location on sheet 2

I hereby certify that this document was prepared by me or under my direct supervision.

Willard Pellinen  
 Willard Pellinen  
 McLeod County Surveyor  
 License No. 9626.

Date Sept. 11, 1995

OFFICE OF THE COUNTY RECORDER  
 MCLEOD COUNTY, MINNESOTA

I hereby certify that this document was filed in this office at 9 o'clock A. M. on the 14th day of Sept 19 95.

Armen Ostlie Gulder, County Recorder

By \_\_\_\_\_, Deputy.

Document No. 268020



**Certificate of Location of Government Corner**  
**North Quarter Corner, Section 8, Township 114 North, Range 29 West**

*July, 1855. A. H. Runyon of the General Land Office established this corner. He set a post, drove a charred stake, raised a mound of earth with trench and pits and planted maclura seeds at the southeast corner of the mound.*

*October 22, 1970. Dickman Knutson, county surveyor, searched for the corner at a fence intersection, fences north, south and east, which location has been accepted by adjacent land owners as being the quarter corner. He found a wood post, 4 inches by 2 1/2 inches at the top. He took available reference ties and replaced the wood post with a McLeod County cast iron monument.*

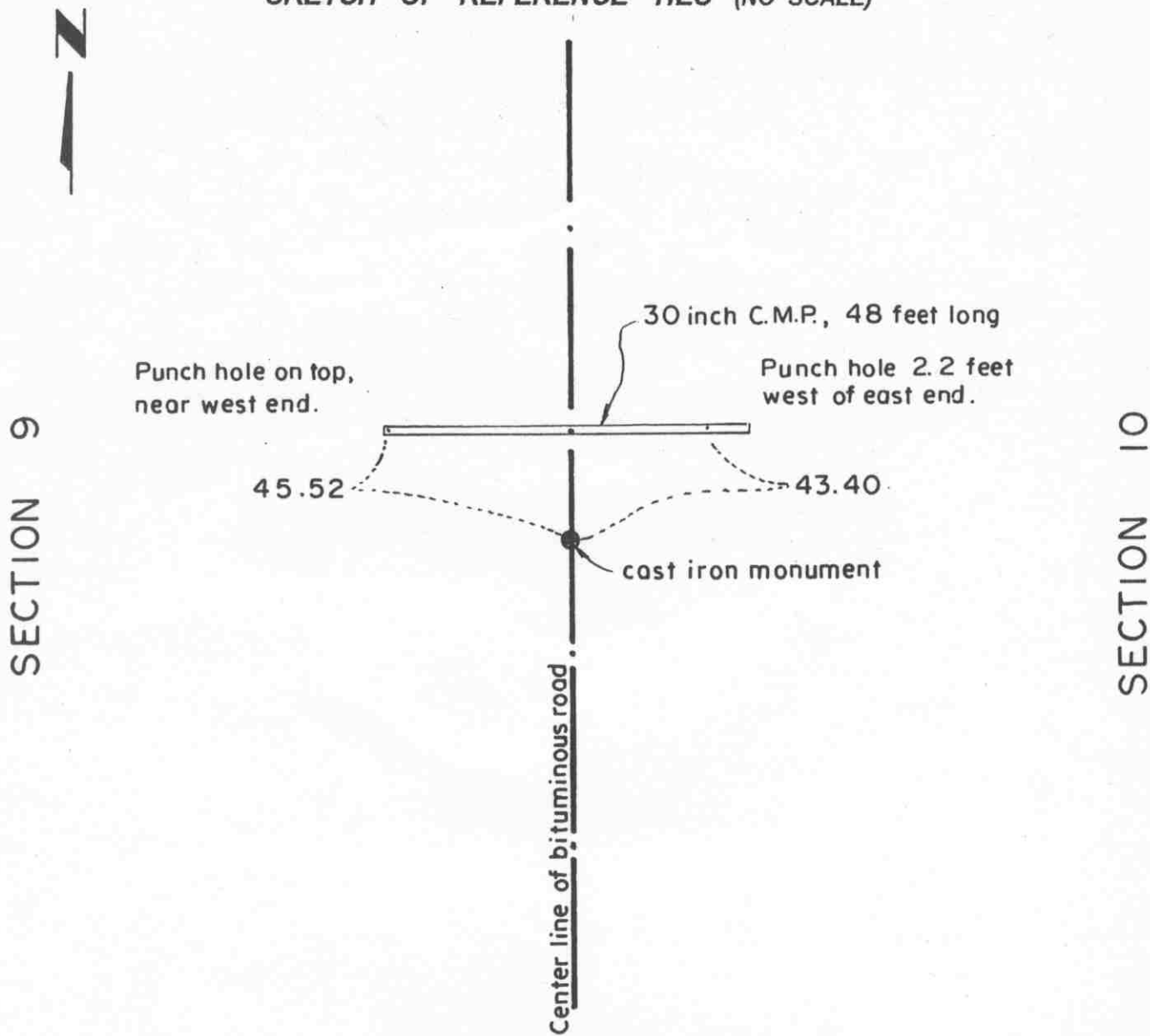
*1985. We measured the north line of Section 8 and found the quarter corner to be 24.85 feet east and 4.44 feet south a a lost position for the corner.*

*The monument set by Knutson is accepted as marking the correct location of the quarter corner. It fits long standing occupation lines, (the fences) and it replaces an older monument (the wood post).*

# Certificate of Location of Government Corner

East Quarter corner, Section 9, Township 114 North, Range 29 West

## SKETCH OF REFERENCE TIES (NO SCALE)



### Statement of evidence relative to this corner location on sheet 2

I hereby certify that this document was prepared by me or under my direct supervision.

Willard Pellinen  
Willard Pellinen  
McLeod County Surveyor  
License No. 9626.

Date Nov. 10, 1995

### OFFICE OF THE COUNTY RECORDER MCLEOD COUNTY, MINNESOTA

I hereby certify that this document was filed in this office at 9 o'clock A. M. on the 15th day of November 19 95.

Carmen Estelle Gulder, County Recorder

By \_\_\_\_\_, Deputy.

Document No. 269350

**Certificate of Location of Government Corner**  
**East Quarter Corner, Section 9, Township 114 North, Range 29 West**

*July, 1855. A. H. Runyon of the General Land Office did the original land survey in this township. This corner fell in a lake so no corner was set. He set a post 4 chains south and a post 10 chains north of the quarter section corner.*

*1983. No occupation lines or testimony to help locate this corner.*

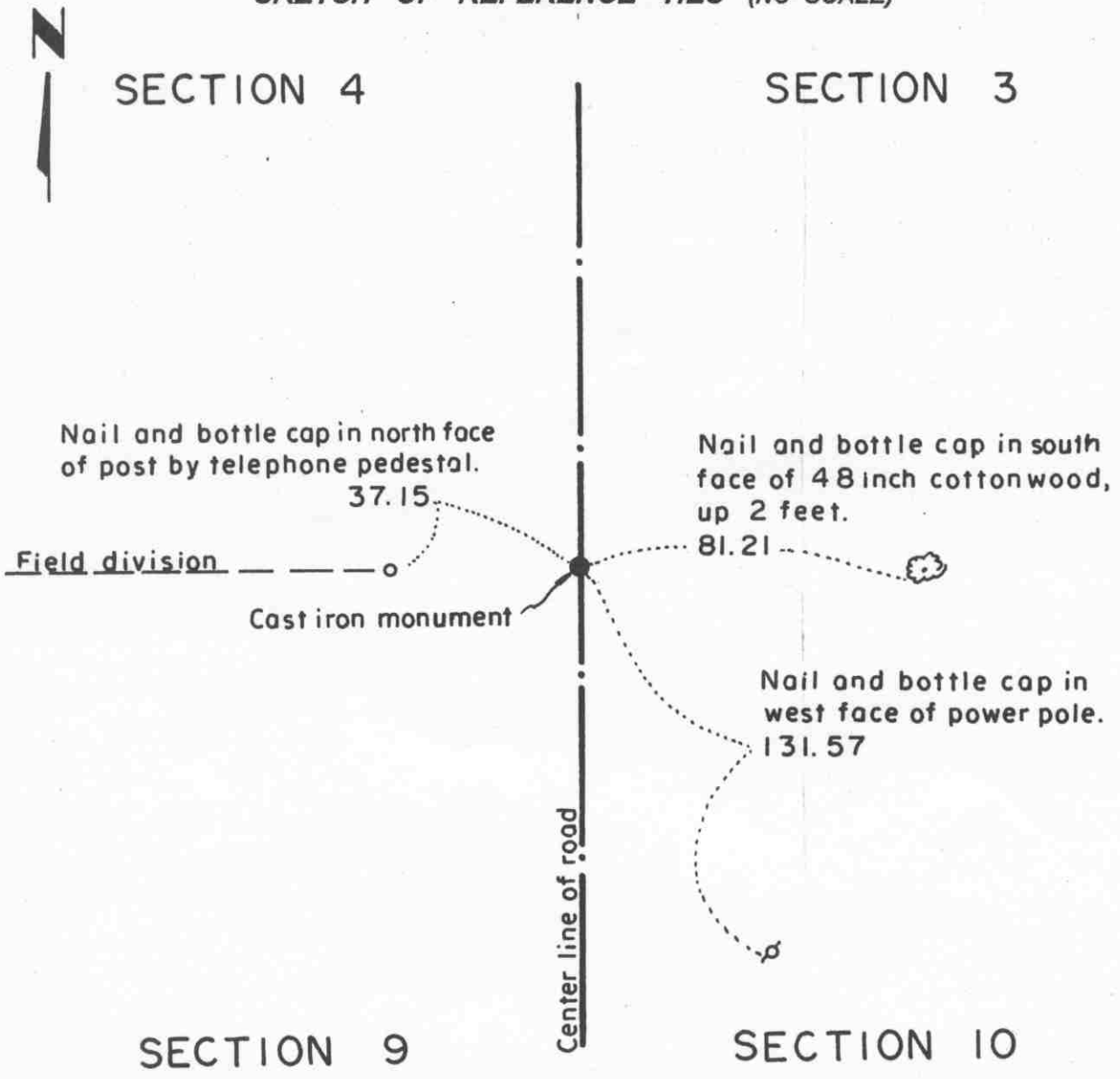
*June 6, 1983. We set a McLeod County cast iron monument on the center line of the north-south road, midway between the section corners. This point fell on the westerly prolongation of a fence to the east. We measured 2635.46 feet to the northeast and to the southeast corners of Section 9. We took available reference ties.*

*February 22, 1995. We checked the reference ties.*

# Certificate of Location of Government Corner

Northeast            corner, Section   9  , Township  114  North, Range  29  West

SKETCH OF REFERENCE TIES (NO SCALE)



Statement of evidence relative to this corner location on sheet 2

I hereby certify that this document was prepared by me or under my direct supervision.

Willard Pellinen  
 Willard Pellinen  
 McLeod County Surveyor  
 License No. 9626.

Date Aug. 7, 1995

**OFFICE OF THE COUNTY RECORDER  
 MCLEOD COUNTY, MINNESOTA**

I hereby certify that this document was filed in this office at   9   o'clock   A   M. on the   8th   day of   August   19   95  .

CAROL OSTLE MALOFF, MCLEOD COUNTY RECORDER \_\_\_\_\_, County Recorder

By Dhyllis Sopkowiak, Deputy.

Document No. 267396

**Certificate of Location of Government Corner**  
**Northeast Corner, Section 9, Township 114 North, Range 29 West**

*July , 1855. A. H. Runyon of the General Land Office established this corner. He set a post, drove a charred stake, raised a mound of earth with trench and pits and planted maclura seeds at the southeast corner of the mound.*

*1899. E. L. Higgins, county surveyor, found the remains of a stake in a mound. He measured 2641 feet to the east quarter corner of Section 9.*

*November 24, 1978. August Kohls, 59 years old and had lived in the Southeast Quarter of Section 4 all his life, stated the intersection of the center line of the north-south road and the easterly prolongation of the fence to the west is the corner. He said the adjacent land owners have accepted this as being the corner..*

*Mr. Vern Kohls, 60 years old and had lived in the Southeast Quarter of Section 4 also said this is the correct location of the corner.*

*1979. Dickman Knutson, county surveyor, excavated for the corner, John Tupa from Hutchinson with a backhoe. Down 2 feet below the surface of the road they found an iron pin. They took reference ties and dug deeper but found no other evidence of the government corner. The found iron pin was in the center line of the road in line with the fence.*

*Knutson measured 2638.29 feet to the east quarter corner of Section 9 and 2649.26 feet to the east quarter corner of Section 4.*

*June 6, 1983. We set a McLeod County cast iron monument at the corner.*

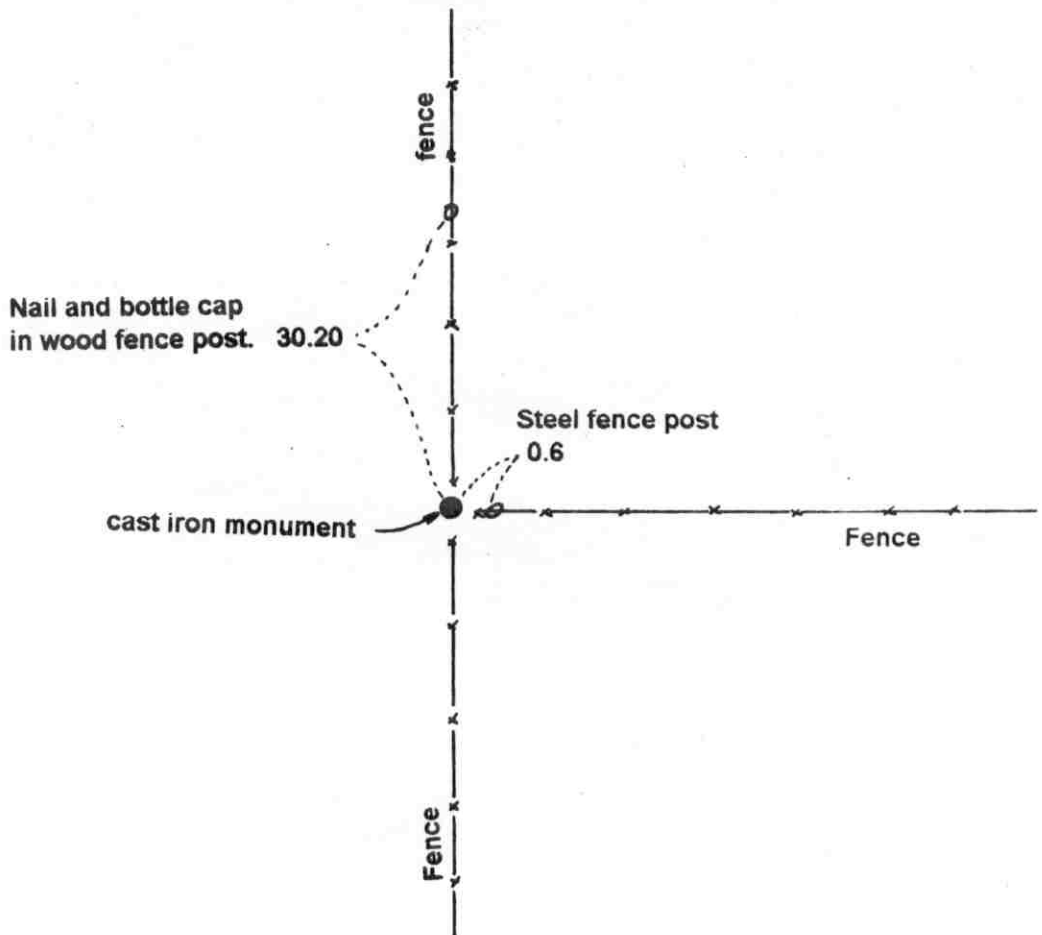
*February 22, 1995. We found the monument in good condition down 3 inches below the surface of the bituminous road and took new reference ties.*

# Certificate of Location of Government Corner

North Quarter corner, Section 9, Township 114 North, Range 29 West

SKETCH OF REFERENCE TIES (NO SCALE)

SECTION 4



SECTION 9

Statement of evidence relative to this corner location on sheet 2

I hereby certify that this document was prepared by me or under my direct supervision.

Willard Pellinen  
Willard Pellinen  
McLeod County Surveyor  
License No. 9626.

Date Sept. 7, 1995

OFFICE OF THE COUNTY RECORDER  
MCLEOD COUNTY, MINNESOTA

I hereby certify that this document was filed in this office at 9 o'clock A. M. on the 14th day of Sept 19 95.

Carmen O'Brien Guller, County Recorder

By \_\_\_\_\_, Deputy.

Document No. 268021

**Certificate of Location of Government Corner**  
**North Quarter Corner, Section 9, Township 114 North, Range 29 West**

**July , 1855. A. H. Runyon of the General Land Office established this corner. He set a post, drove a charred stake, raised a mound of earth with trench and pits and planted osage orange seeds at the southeast corner of the mound.**

**October, 1970. Dickman Knutson, county surveyor, replaced a 1 1/2 inch diameter iron pipe with a McLeod County cast iron monument and took reference ties. Adjacent property owners all agree the found iron pipe marked the location of the quarter corner. This was at the intersection of fences north and east.**

**The monument set by Knutson is accepted as marking the correct location of the quarter corner. It fits long standing occupation lines (the fences) and it perpetuates the location of an older monument (the iron pipe).**

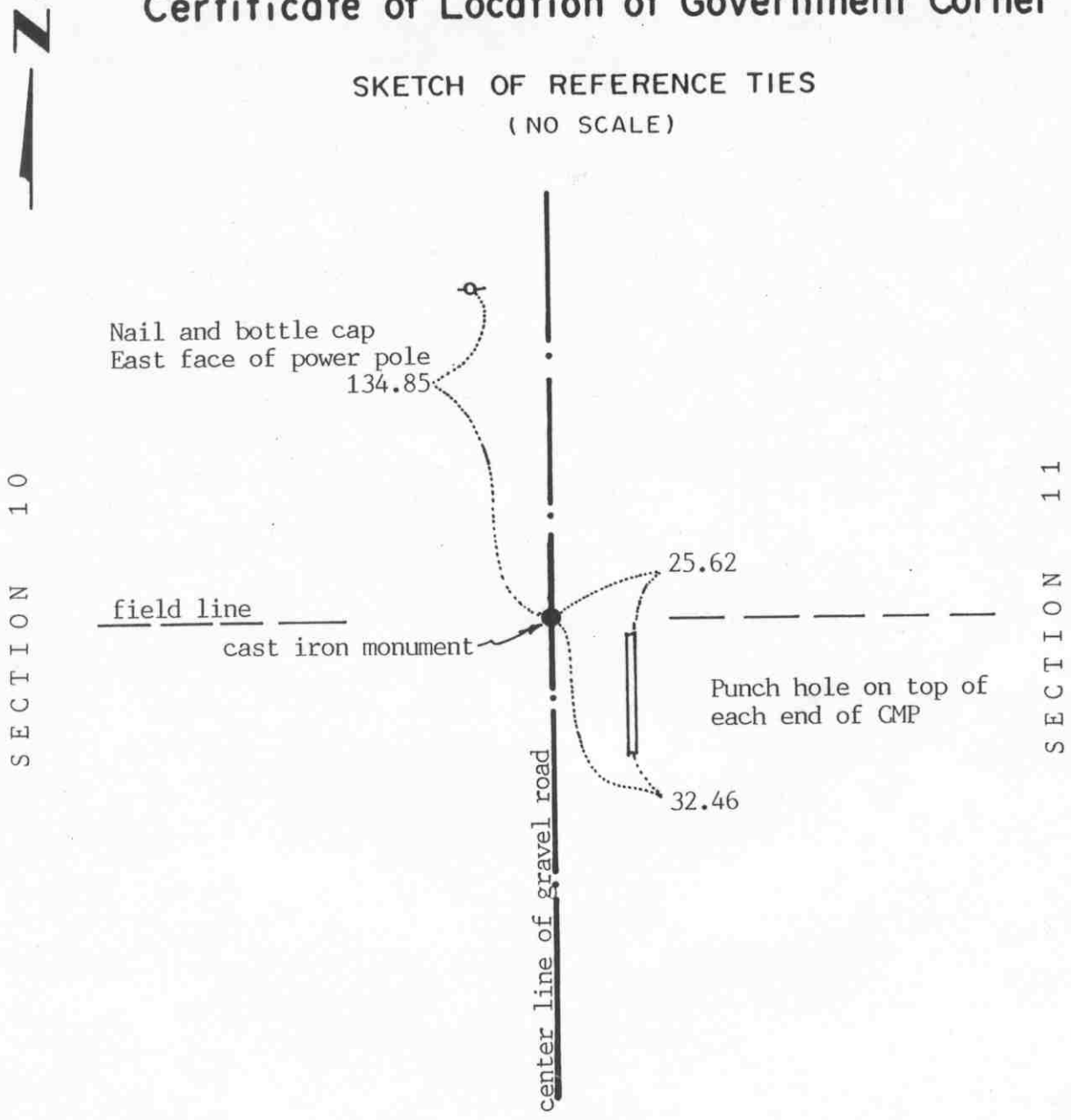
---

**April 10, 1995. We found the monument in good condition down 3 inches below the surface and took new reference ties.**

EAST QUARTER corner, Section 10, Township 114 North, Range 29 West

# Certificate of Location of Government Corner

## SKETCH OF REFERENCE TIES (NO SCALE)



Statement of evidence relative to this corner location on sheet 2

I hereby certify that this document was prepared by me or under my direct supervision.

Willard Pellinen  
Willard Pellinen  
McLeod County Surveyor  
License No. 9626

Date November 3, 1992

OFFICE OF THE COUNTY RECORDER  
MCLEOD COUNTY, MINNESOTA.

I hereby certify that this document was filed in this office at 3 o'clock P. M. on the 17th day of November, 19 92.

Armen Ostlie Mulder, County Recorder

By \_\_\_\_\_, Deputy

Document No. 248894



## Certificate of Location of Government Corner

July, 1855. A.H.Runyon of the General Land Office established this corner. He set a post, drove charred stake, raised mound of earth with trench and pits as per instructions and planted maclura seeds at the southeast corner of the mound.

December 2, 1899. E.L.Higgins' notes show a distance of 2645 feet to the northeast corner and 2645 feet to the southeast corner of Section 10.

June 10, 1981. Mr. Rudolph Paehlke, who had lived in the Northeast Quarter of Section 10 for 40 years said the center line of the road, in line with the field lines is the quarter corner. Mr Martin Liddemann agrees.

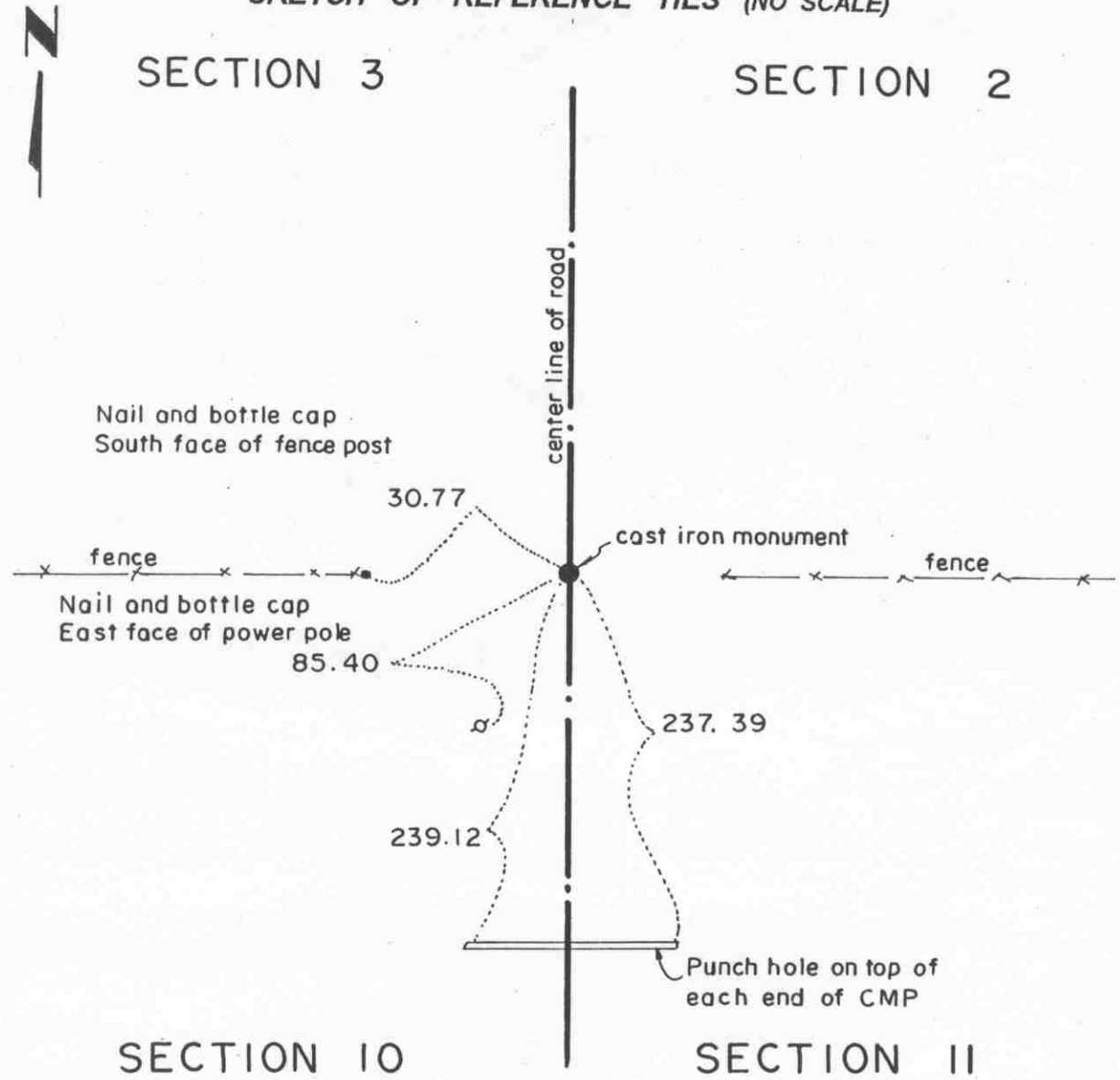
Dug for the corner, John Tupa from Hutchinson with a backhoe. Down  $2\frac{1}{2}$  feet below the surface of the gravel road we found a stone, 18 inches by 12 inches, set on end. We found a rotted wood stake below and to one side of the stone. We took available reference ties. Mr Paehlke watched us dig and agreed the stone we found is the quarter corner.

Our distances to the northeast and southeast corners of the section are within 1 foot of the 1899 distances by Higgins.

# Certificate of Location of Government Corner

NORTHEAST            corner, Section   10  , Township   114   North, Range   29   West

SKETCH OF REFERENCE TIES (NO SCALE)



Statement of evidence relative to this corner location on sheet 2

I hereby certify that this document was prepared by me or under my direct supervision.

Willard Pellinen  
Willard Pellinen  
McLeod County Surveyor  
License No. 9626.

Date Oct. 14, 1994

OFFICE OF THE COUNTY RECORDER  
MCLEOD COUNTY, MINNESOTA

I hereby certify that this document was filed in this office at   9   o'clock   A   M. on the   6th   day of   February   19   95  .

Carmen O'Brien Mudd, County Recorder

By \_\_\_\_\_, Deputy.

Document No.   264000

## **Certificate of Location of Government Corner**

**NORTHEAST Corner, Section 10, Township 114 North, Range 29 West**

*July, 1855. A. H. Runyon of the General Land Office first established this corner. He set a post, drove a charred stake, raised a mound of earth, with trench and pits and planted maclura seeds at the southeast corner of the mound.*

*December, 1899. E. L. Higgins, county surveyor, measured 2640 feet to the east quarter corner of Section 11 and 2645 feet to the north quarter corner of Section 11.*

*June 10, 1981. We excavated for the corner, John Tupa from Hutchinson with a backhoe. We found a 12 inch diameter stone down 3 feet below the surface of the road, in original ground. We took available reference ties and left the stone in place.*

*Adjoining land owners have accepted the intersection of the center line of the north-south road and fences east and west as being the section corner.*

*We measured 2643.34 feet to the north quarter corner of Section 11, compared with 2645 by Higgins in 1899.*

*July 10, 1981. We set a McLeod County cast iron monument at the corner.*

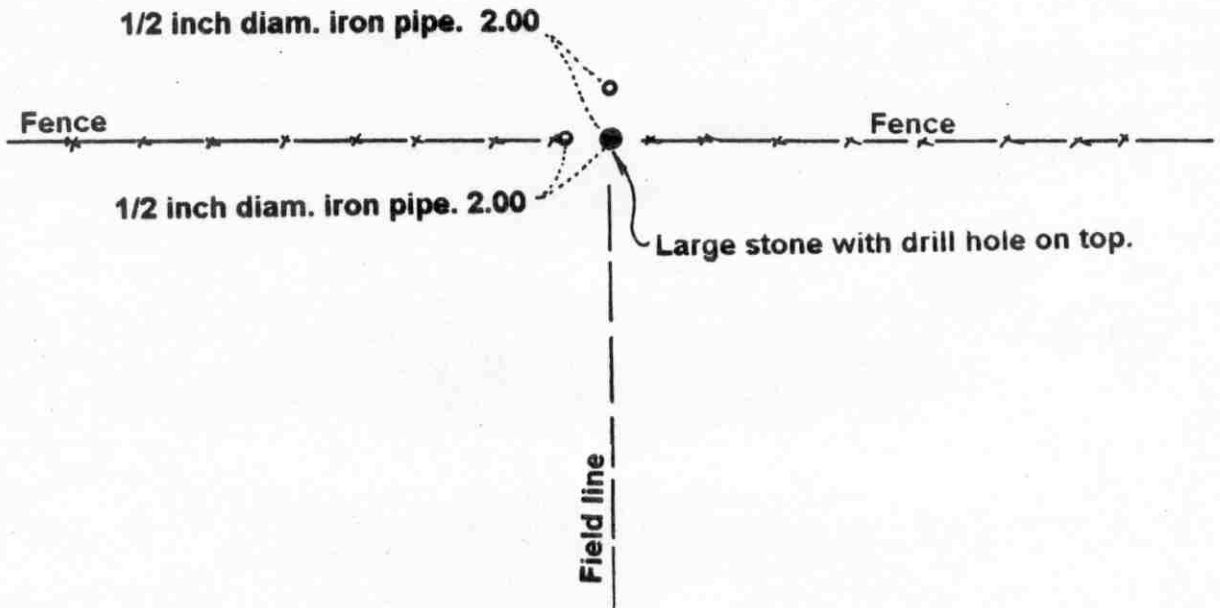
*October 30, 1992. We found the monument in good condition and checked the reference ties.*

# Certificate of Location of Government Corner

North Quarter corner, Section 10, Township 114 North, Range 29 West

SKETCH OF REFERENCE TIES (NO SCALE)

SECTION 3



SECTION 10

Statement of evidence relative to this corner location on sheet 2

I hereby certify that this document was prepared by me or under my direct supervision.

Willard Pellinen  
Willard Pellinen  
McLeod County Surveyor  
License No. 9626.

Date Sept. 11, 1995

OFFICE OF THE COUNTY RECORDER  
MCLEOD COUNTY, MINNESOTA

I hereby certify that this document was filed in this office at 9 o'clock A M. on the 14th day of Sept 19 95.

Carmen Ostlie Mulder, County Recorder

By \_\_\_\_\_, Deputy.

Document No. 268022

## ***Certificate of Location of Government Corner***

***NORTH Quarter Corner, Section 10, Township 114 North, Range 29 West***

***July, 1855. A. H. Runyon of the General Land Office first established this corner. He set a post, drove a charred stake, raised a mound of earth, with trench and pits and planted maclura seeds at the southeast corner of the mound.***

***January 4, 1983. We measured the north line of Section 10 and set a temporary quarter corner along the east-west fence and field line running south. We found a large stone at the this point.***

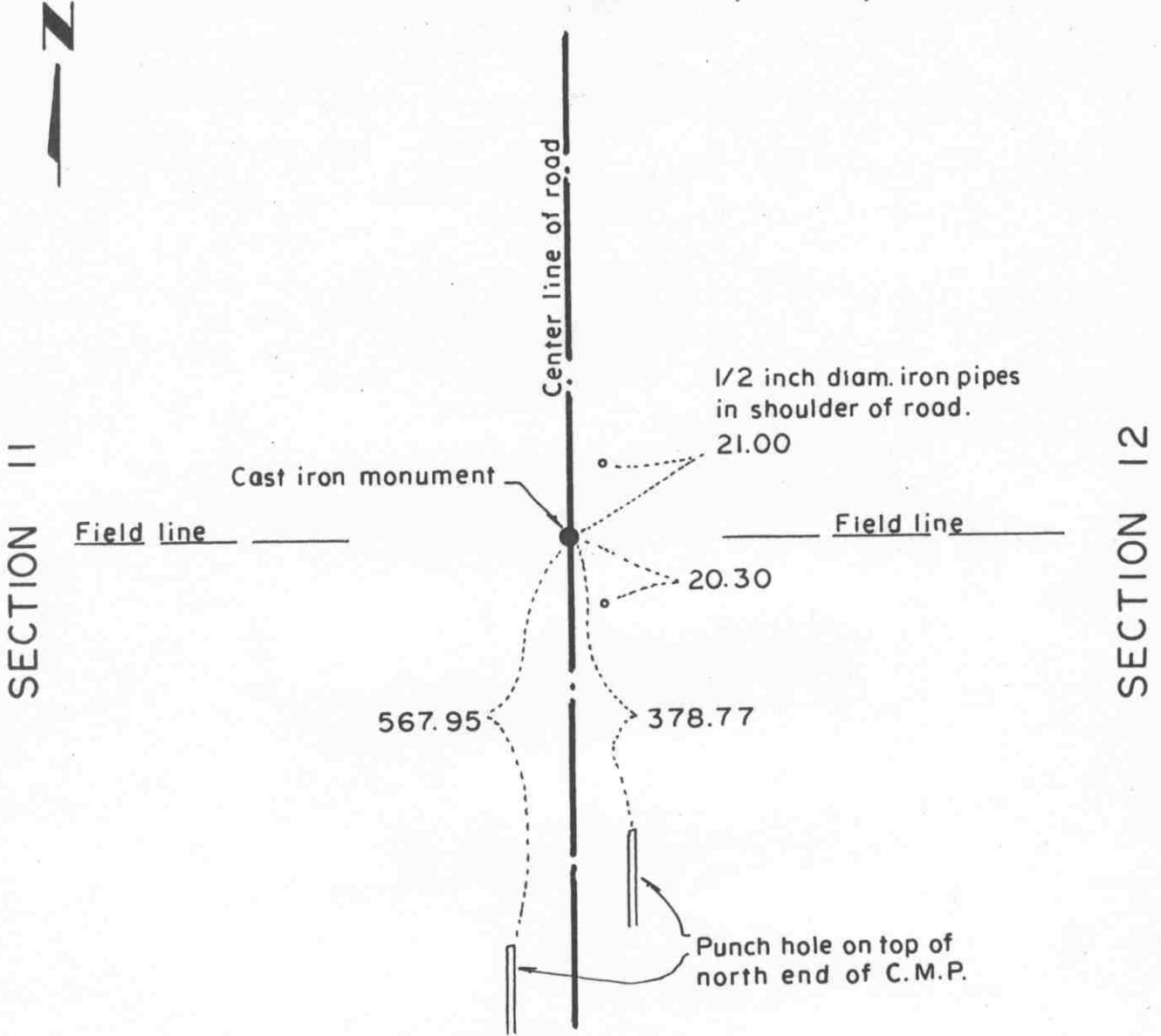
***January 17, 1983. Arthur Lindemann, who owned part of the Southwest Quarter of Section 3 and Northwest Quarter of Section 4, said the intersection of the east-west fence with the field line has been accepted by adjoining land owners as being the quarter corner.***

***January 19, 1983. We made a drill hole in the stone, (stone too large to move) and took reference ties. This is approximately 8 feet west and 6 feet north of a lost position for this corner.***

# Certificate of Location of Government Corner

EAST QUARTER corner, Section 11, Township 114 North, Range 29 West

SKETCH OF REFERENCE TIES (NO SCALE)



Statement of evidence relative to this corner location on sheet 2

I hereby certify that this document was prepared by me or under my direct supervision.

Willard Pellinen  
Willard Pellinen  
McLeod County Surveyor  
License No. 9626.

Date Nov. 10, 1995

OFFICE OF THE COUNTY RECORDER  
MCLEOD COUNTY, MINNESOTA

I hereby certify that this document was filed in this office at 9 o'clock A.M. on the 15th day of November 19 95.

Carmen Estlie Mulder County Recorder

By \_\_\_\_\_, Deputy.

Document No. 269351

**Certificate of Location of Government Corner**  
**East Quarter Corner, Section 11, Township 114 North, Range 29 West**

*July, 1855. A. H. Runyon of the General Land Office established this corner. He set a post, drove a charred stake, raised a mound of earth, with trench and pits and he planted maclura seeds at the southeast corner of the mound.*

*June, 1981. Adjoining land owners agree the corner is at the intersection of the center line of the road and a field line to the west.*

*June 9, 1981. We excavated for the corner in the center of the north-south road in line with the field line to the west. (John Tupa from Hutchinson with a backhoe) Down 2 1/2 feet below the surface of the gravel road we found a stone and wood stake. We took reference ties and left the stone in place. Mr. Otto Lindemann, 68 years old and had lived in the Southeast Quarter of Section 11 for 46 years, said this was the correct location of the quarter corner.*

*July 10, 1981. We set a McLeod County cast iron monument at the corner. This is within a few feet of 1891 distance by E. L. Higgins, county surveyor, to the southeast corner of Section 11.*

*February 22, 1995. We checked the reference ties.*

# Certificate of Location of Government Corner

NORTHEAST corner, Section 11, Township 114 North, Range 29 West

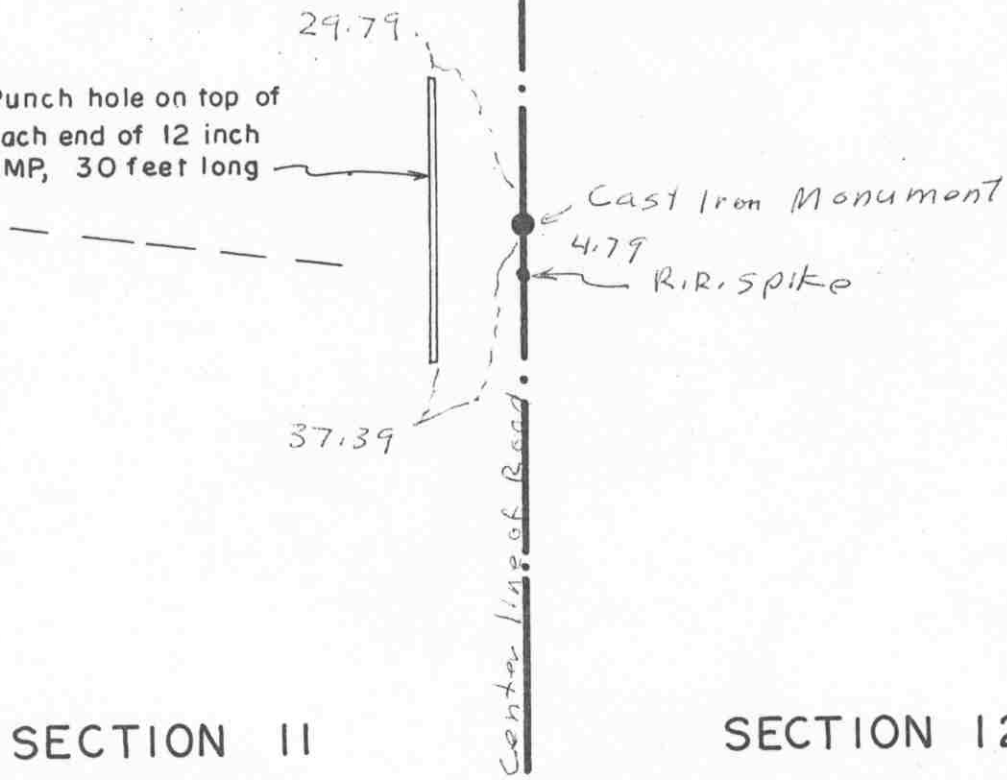
SKETCH OF REFERENCE TIES (NO SCALE)



SECTION 2

SECTION 1

Punch hole on top of each end of 12 inch CMP, 30 feet long



SECTION 11

SECTION 12

Statement of evidence relative to this corner location on sheet 2

I hereby certify that this document was prepared by me or under my direct supervision.

Willard Pellinen  
Willard Pellinen  
McLeod County Surveyor  
License No. 9626.

Date Dec. 16, 1995

OFFICE OF THE COUNTY RECORDER  
MCLEOD COUNTY, MINNESOTA

I hereby certify that this document was filed in this office at 9 o'clock A.M. on the 23rd day of January 19 96.

Armen Potliw Mulder County Recorder

By \_\_\_\_\_, Deputy.

Document No. 270516



## ***Certificate of Location of Government Corner***

***Northeast Corner, Section 11, Township 114 North, Range 29 West***

***July, 1855. A. H. Runyon of the General Land Office first established this corner. He set a post, drove a charred stake, raised a mound of earth, with trench and pits and planted maclura seeds at the southeast corner of the mound.***

***December 11, 1899. E. L. Higgins, county surveyor, shows a distance of 2645 feet to the north quarter corner of Section 11.***

***June 9, 1981. We excavated for the corner, John Tupa from Hutchinson with a backhoe. Down 1 1/2 feet below the surface of the gravel road we found an iron pin. We measured 2643.34 feet to the north quarter corner of Section 11 compared with 2645 feet by Higgins.***

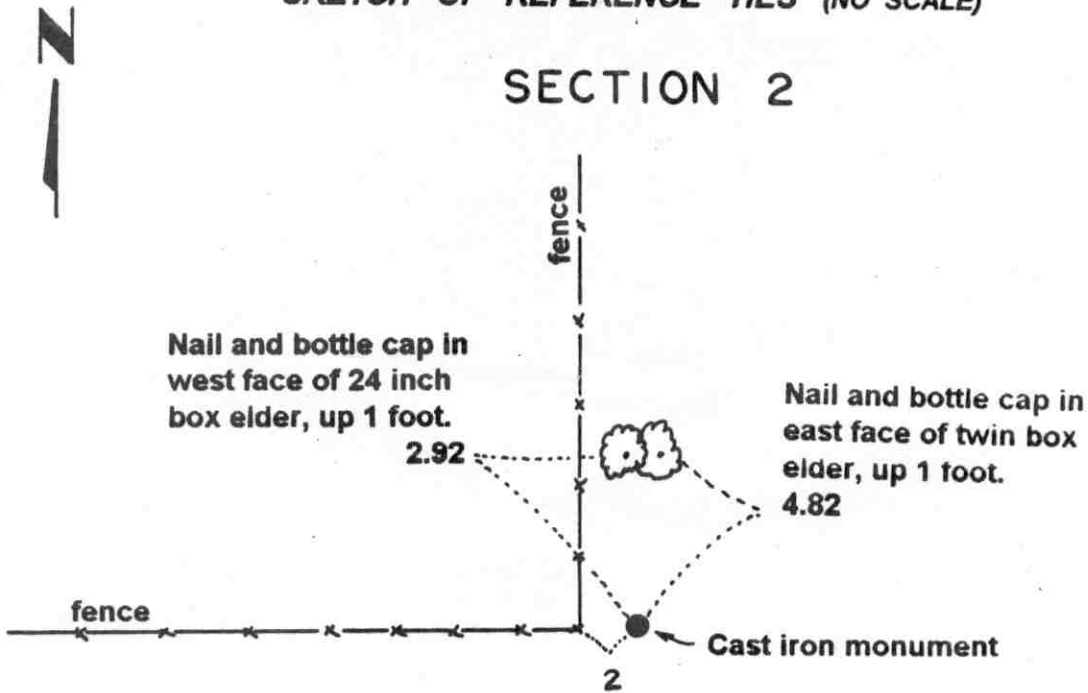
***January 4, 1983. We set an iron pipe at the corner and took reference ties.***

***March 25, 1985. We repaced the iron pipe with a McLeod County cast iron monument.***

# Certificate of Location of Government Corner

North Quarter corner, Section 11, Township 114 North, Range 29 West

SKETCH OF REFERENCE TIES (NO SCALE)



SECTION 11

Statement of evidence relative to this corner location on sheet 2

I hereby certify that this document was prepared by me or under my direct supervision.

Willard Pellinen  
Willard Pellinen  
McLeod County Surveyor  
License No. 9626.

Date Sept. 11, 1995

OFFICE OF THE COUNTY RECORDER  
MCLEOD COUNTY, MINNESOTA

I hereby certify that this document was filed in this office at 9 o'clock A. M. on the 14th day of Sept 19 95.

Carmen O'Brien Mulder, County Recorder

By \_\_\_\_\_, Deputy.

Document No. 268023

## **Certificate of Location of Government Corner**

**North Quarter Corner, Section 11, Township 114 North, Range 29 West**

**July, 1855. A. H. Runyon of the General Land Office first established this corner. He set a post, drove a charred stake, raised a mound of earth, with trench and pits and planted maclura seeds at the southeast corner of the mound.**

**December 2, 1899. E. L. Higgins, county surveyor, shows the corner to be midway between the section corners.**

**July 9, 1982. We searched the area near the fence corner, fences north and west. Found no evidence of the government corner.**

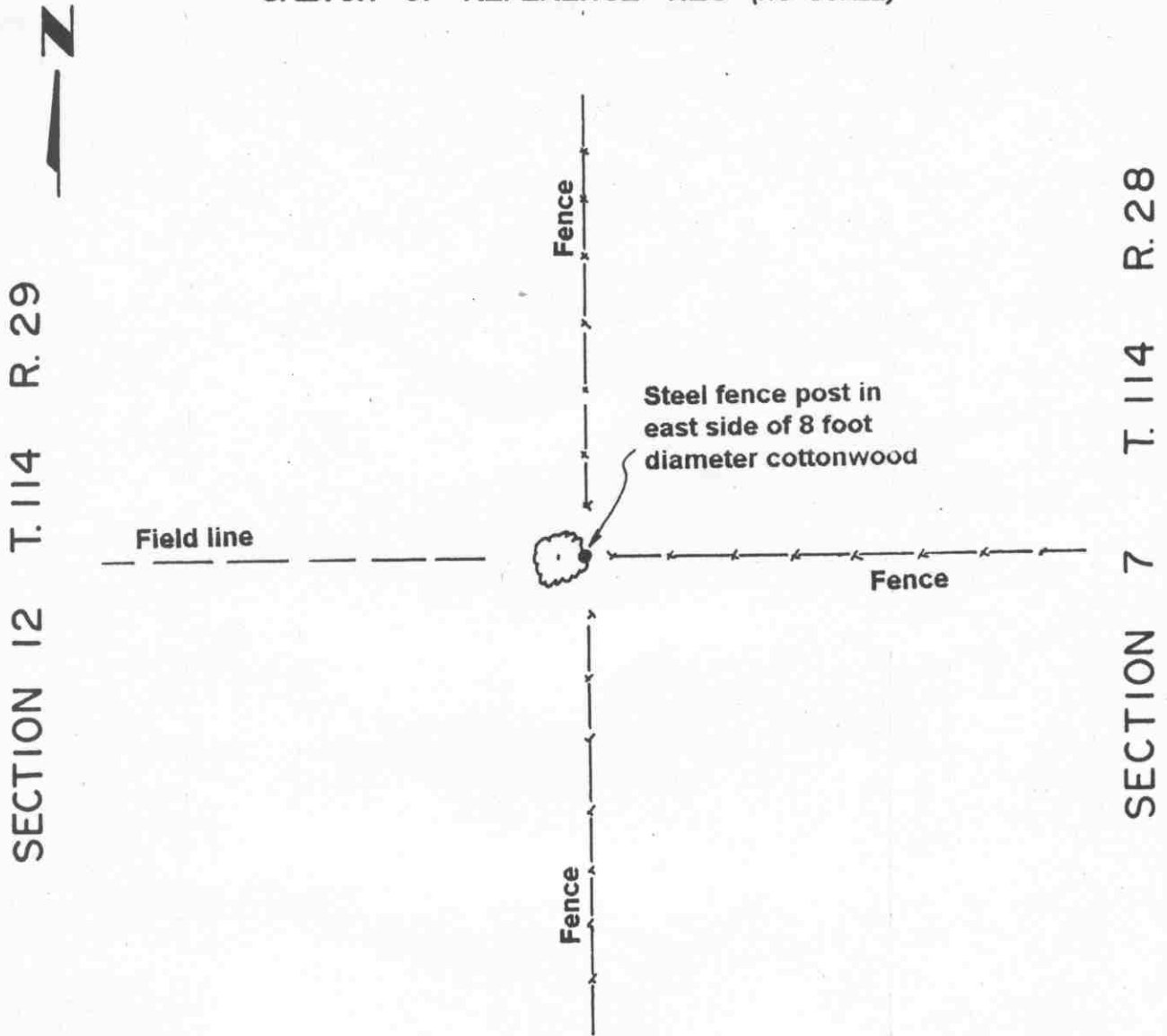
**January 13, 1983. We set an iron pipe on a straight line and split between the section corners. We measured 2643.34 to the northeast and to the northwest corners of Section 11, compared with 2645 each way by Higgins in 1899.**

**June 10, 1983. We replaced the iron pipe with a McLeod County cast iron monument and took available reference ties. This corner is within 2 feet of the fence corner.**

# Certificate of Location of Government Corner

EAST QUARTER corner, Section 12, Township 114 North, Range 29 West

SKETCH OF REFERENCE TIES (NO SCALE)



**Statement of evidence relative to this corner location on sheet 2**

I hereby certify that this document was prepared by me or under my direct supervision.

Willard Pellinen  
 Willard Pellinen  
 McLeod County Surveyor  
 License No. 9626.

Date June 9, 1995

**OFFICE OF THE COUNTY RECORDER  
 MCLEOD COUNTY, MINNESOTA**

I hereby certify that this document was filed in this office at 2 o'clock P. M. on the 13th day of June 19 95.

CARMEN ONTLE WILDFR, MCLEOD COUNTY RECORDER, County Recorder

By Phyllis Sopkowiak, Deputy.

Document No. 266246

## ***Certificate of Location of Government Corner***

***East Quarter Corner, Section 12, Township 114 North, Range 29 West***

***1855. John Ryan of the General Land Office established this corner. He set a post, deposited charcoal, dug pits and trench, built mound and planted osage orange seeds at the corners of the mound.***

***1922. Survey by E. L. Higgins shows a tree at the corner and 2677 feet to the southeast corner of Section 12.***

***Wm. Brede, in the Southeast Quarter of Section 12 and Walter Lindemann, in the Southwest Quarter of Section 7 both said that a large tree is the corner. Mr. Brede said there is a stone under the tree.***

***1973. Delbert Rieke, Sibley County Surveyor, measured 2676.65 feet from the southeast corner to a steel post in the tree. The tree was growing around the post.***

***The Sibley County Surveyor and the McLeod County Surveyor (Dickman Knutson) both accepted the steel post as being the quarter corner.***

***March 30, 1995. We found steel fence post at base of east side of 8 foot diameter cottonwood tree.***

# Certificate of Location of Government Corner

SKETCH OF REFERENCE TIES

(NO SCALE)



SEC. 1, T. 114, R. 29

SEC 6, T. 114, R. 28

Nail and bottle cap  
West face of power pole  
112.40

12

cast iron monument

100.35

Nail and bottle cap  
North face of wood post  
along field line

98.29  
Nail and bottle cap  
West face of power pole

SEC 12, T. 114, R. 29

SEC. 7, T. 114, R. 28

center line of gravel road

Statement of evidence relative to this corner location on sheet 2

I hereby certify that this document was prepared by me or under my direct supervision.

Willard Pellinen

Willard Pellinen  
McLeod County Surveyor  
License No. 9626

Date Sept. 25, 1991

OFFICE OF THE COUNTY RECORDER  
MCLEOD COUNTY, MINNESOTA.

I hereby certify that this document was filed in this office at 1 o'clock P.M. on the 24 day of Oct, 1991.

Armen Ostlie, County Recorder

By \_\_\_\_\_, Deputy

Document No. 241582

NORTHEAST corner, Section 12, Township 114 North, Range 29 West

## Certificate of Location of Government Corner

1855. John Ryan of the General Land Office set a post, deposited charcoal, dug pits and trench, built mound and planted osage orange seeds at the corners of the mound.

1969. McCombs Knutson Associates (Dickman Knutson, county surveyor) talked with Harold Lindeman, who had lived in the Northeast Quarter of Section 12 for 29 years. He said the corner is on the east side of the road in line with the field line to the west. He said there is a stone at the corner. Mr. Henry Herbst, who has lived in the Southwest Quarter of Section 6 and the Northwest Quarter of Section 7 all his life, agreed with Mr. Lindeman.

1973. Delbert Rieke, Sibley County Surveyor, also talked with Mr. Lindeman and with Mr. Herbst. Rieke dug for the corner and found a 12 inch pointed stone in the east shoulder of the gravel road. Rieke set a cast iron monument at the corner.

June 20, 1990. We found the monument in good condition and took new reference ties.

We accept the stone found by Riecke as having perpetuated the correct location of the section corner. Adjoining property owners testified it's the section corner and it fits the east-west occupation line.

# Certificate of Location of Government Corner

NORTH QUARTER corner, Section 12, Township 114 North, Range 29 West

SKETCH OF REFERENCE TIES (NO SCALE)

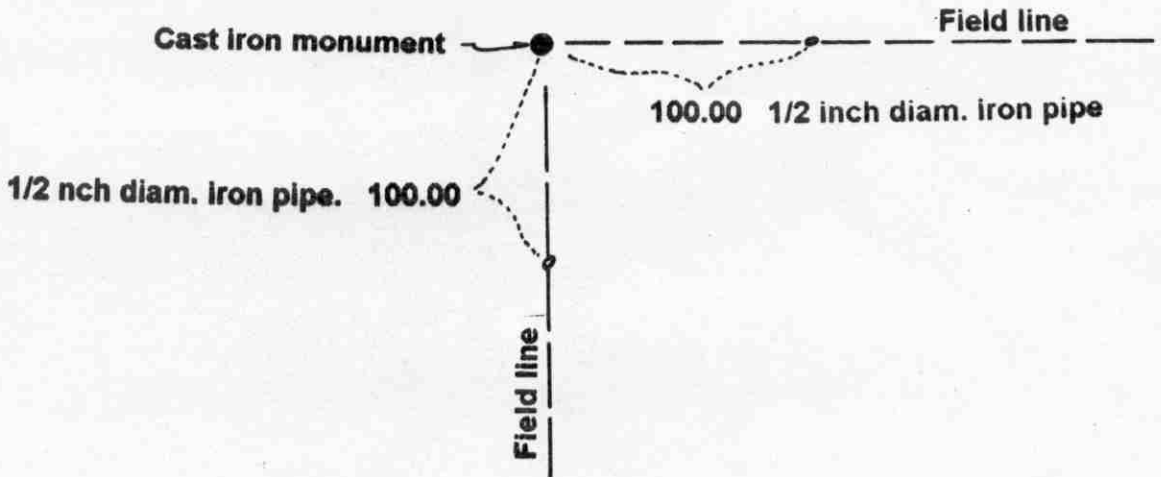


## SECTION 1

2647.99 feet to NW cor. Sec. 12

2641.71 feet to NE cor. Sec. 12

2 feet south of straight line  
between section corners.



## SECTION 12

Statement of evidence relative to this corner location on sheet 2

I hereby certify that this document was prepared by me or under my direct supervision.

Willard Pellinen  
Willard Pellinen  
McLeod County Surveyor  
License No. 9626.

Date Sept. 11, 1995

OFFICE OF THE COUNTY RECORDER  
MCLEOD COUNTY, MINNESOTA

I hereby certify that this document was filed in this office at 9 o'clock A. M. on the 14th day of Sept 19 95.

Carmen Ostlie Golder, County Recorder

By \_\_\_\_\_, Deputy.

Document No. 268024



**Certificate of Location of Government Corner**  
**North Quarter Corner, Section 12, Township 114 North, Range 29 West**

**July, 1855. A. H. Runyon of the General Land Office first established this corner. He set a post, drove a charred stake, raised a mound of earth, with trench and pits and he planted maclura seeds at the southeast corner of the mound.**

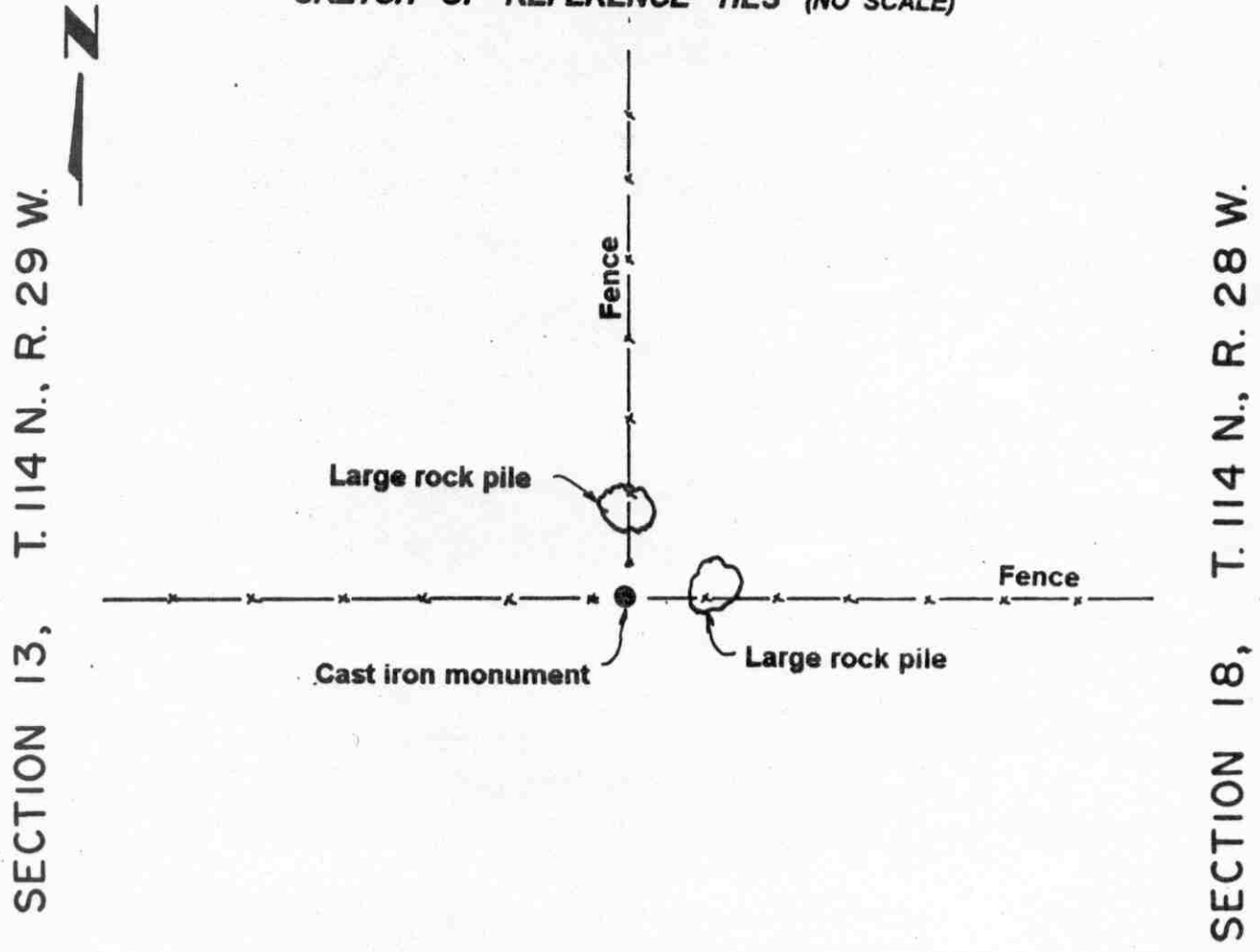
**November 7, 1985. Mr. Raymond Hoernemann, who had lived in the Northeast Quarter of Section 12 for 22 years, said field lines running south and east have been in the same location and have been accepted by adjoining land owners as being along the section and quarter section lines. Mrs. Harold Lindemann, in the Southeast Quarter of Section 1 agrees. We set a temporary corner at the field line intersection and measured the north line of Section 12. This point is only 2 feet south and 2.95 feet east of a lost position for the corner.**

**June 20, 1986. We set a McLeod County cast iron monument at the corner and took available reference ties.**

# Certificate of Location of Government Corner

EAST QUARTER corner, Section 13, Township 114 North, Range 29 West

SKETCH OF REFERENCE TIES (NO SCALE)



Statement of evidence relative to this corner location on sheet 2

I hereby certify that this document was prepared by me or under my direct supervision.

Willard Pellinen  
Willard Pellinen  
McLeod County Surveyor  
License No. 9626.

Date Sept. 11, 1995

OFFICE OF THE COUNTY RECORDER  
MCLEOD COUNTY, MINNESOTA

I hereby certify that this document was filed in this office at 9 o'clock A. M. on the 14th day of Sept 19 95.

Carmen Ostlie Mulder, County Recorder

By \_\_\_\_\_, Deputy.

Document No. 268025

**Certificate of Location of Government Corner**  
**East Quarter Corner, Section 13, Township 114 North, Range 29 West**

**1855. John Ryan of the General Land Office established this corner. He set a post, deposited charcoal, dug pits and trench, built mound and planted osage orange seeds at the corners of the mound.**

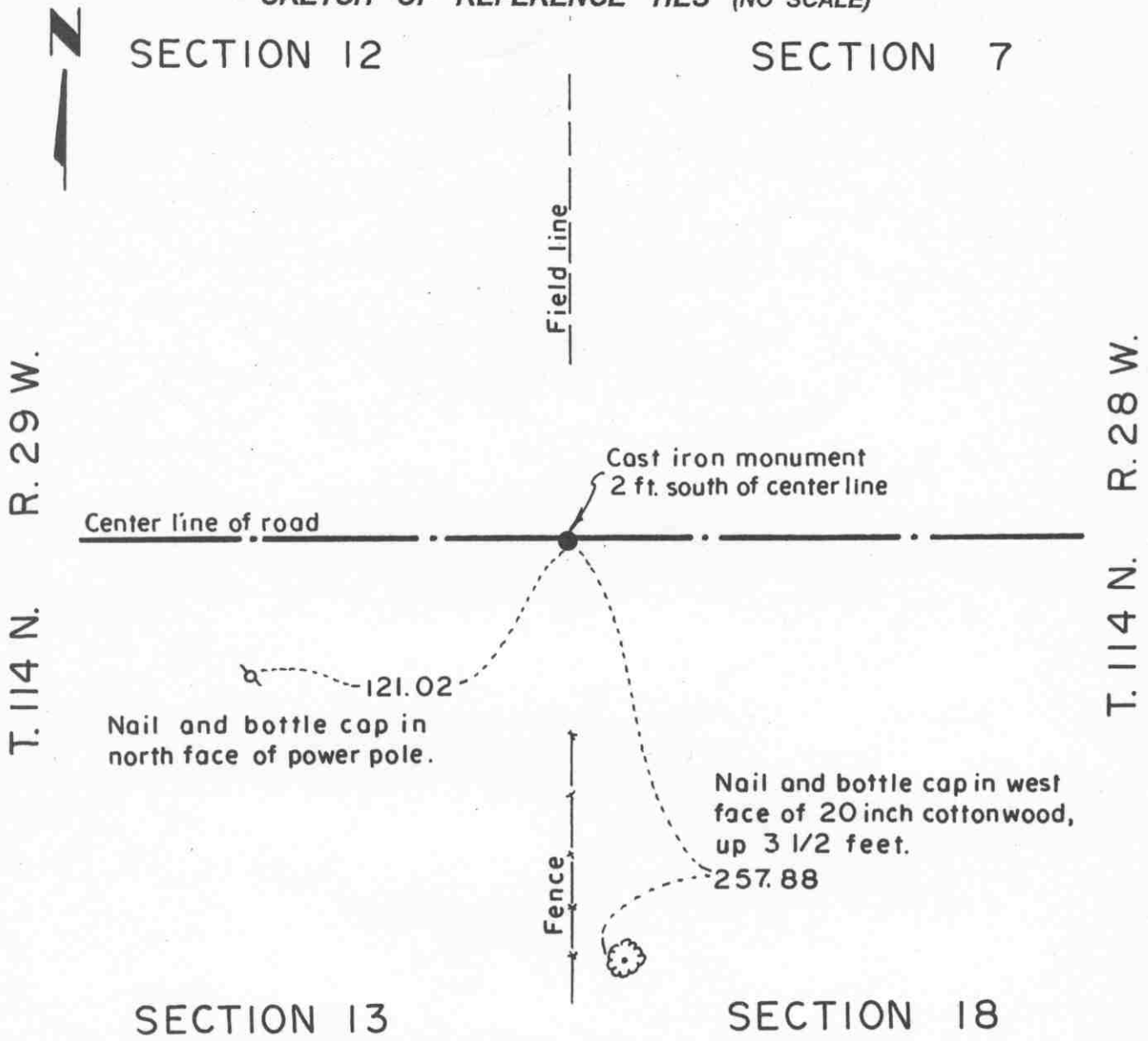
**1973. Delbert Rieke, Sibley County Surveyor, talked with Virgil Frauendienst, who lived in the Southwest Quarter of the Southwest Quarter of Section 18. Mr. Frauendienst said a survey was done to split up the farm and the quarter corner was reestablished and a fence post set in concrete was placed in the corner. Rieke set a cast iron monument beside the post. This was at the intersection of fences east, west and 1 foot west of fence to north.**

**1973. Dickman Knutson, McLeod County Surveyor, accepted the fence post set in concrete as marking the government corner.**

# Certificate of Location of Government Corner

NORTHEAST corner, Section 13, Township 114 North, Range 29 West

SKETCH OF REFERENCE TIES (NO SCALE)



Statement of evidence relative to this corner location on sheet 2

I hereby certify that this document was prepared by me or under my direct supervision.

Willard Pellinen  
 Willard Pellinen  
 McLeod County Surveyor  
 License No. 9626.

Date Nov. 10, 1995

OFFICE OF THE COUNTY RECORDER  
 MCLEOD COUNTY, MINNESOTA

I hereby certify that this document was filed in this office at 9 o'clock A. M. on the 15th day of November 19 95.

Carmen Ostlie Gulder, County Recorder

By \_\_\_\_\_, Deputy.

Document No. 269352

**Certificate of Location of Government Corner**  
**Northeast Corner, Section 13, Township 114 North, Range 29 West**

*1855. John Ryan of the General Land Office established this corner. He set a post, deposited charcoal, dug pits and trench, built mound and planted osage orange seeds at the corners of the mound.*

*1973. Delbert Rieke, Sibley County Surveyor, excavated for the corner in the center line of the east-west road, fences north and south. Down 6 feet they found a stone with parts of old stake. This was within 1 foot of 1922 distances by E. L. Higgins to the south quarter corner and to the west quarter corner of Section 7, Township 114, Range 28. Rieke set a cast iron monument at the corner.*

*February 22, 1995. We found the monument in good condition down 8 inches below the surface of the gravel road and took new reference ties.*

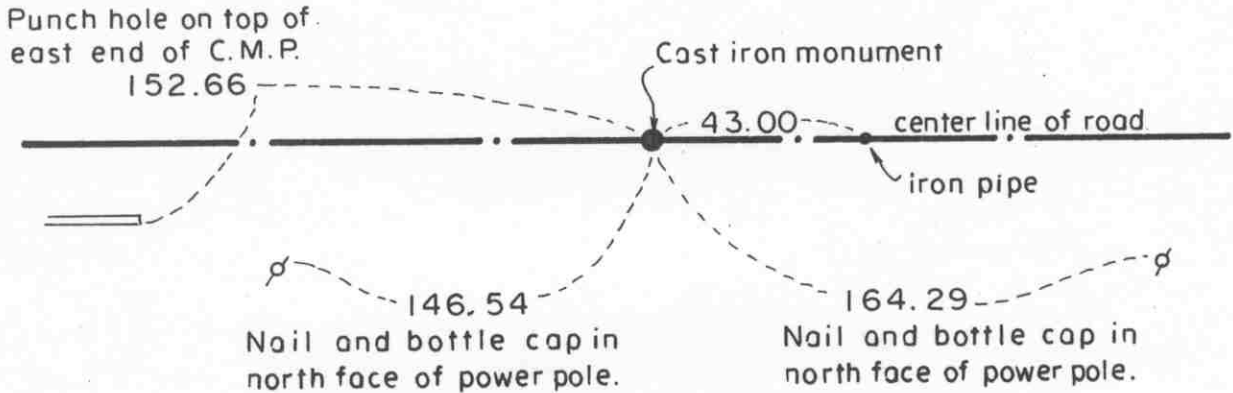
# Certificate of Location of Government Corner

North Quarter corner, Section 13, Township 114 North, Range 29 West

SKETCH OF REFERENCE TIES (NO SCALE)



## SECTION 12



## SECTION 13

Statement of evidence relative to this corner location on sheet 2

I hereby certify that this document was prepared by me or under my direct supervision.

Willard Pellinen  
Willard Pellinen  
McLeod County Surveyor  
License No. 9626.

Date Nov. 10, 1995

OFFICE OF THE COUNTY RECORDER  
MCLEOD COUNTY, MINNESOTA

I hereby certify that this document was filed in this office at 9 o'clock A M. on the 15th day of November 19 95.

Carmen O'Brien, County Recorder

By \_\_\_\_\_, Deputy.

Document No. 269353

***Certificate of Location of Government Corner***  
***North Quarter Corner, Section 13, Township 114 North, Range 29 West***

*July, 1855. A. H. Runyon of the General Land Office established this corner. He set a post, drove a charred stake, raised a mound of earth with trench and pits and planted maclura seeds at the southeast corner of the mound.*

*June 9, 1981. We excavated for the corner on the center line of the east-west road, half way between the section corners. (John Tupa from Hutchinson with a backhoe) Down 3 feet below the surface of the gravel road we found a very rotted wood stake. Stake was about 3 inches square on top and about 1 foot long, tapered to a sharp point at the bottom. It was too rotted to pick up or measure. We believe this could have been the original government corner. We took available reference ties.*

*June 23, 1981. We set an iron pipe at the corner and took additional ties.*

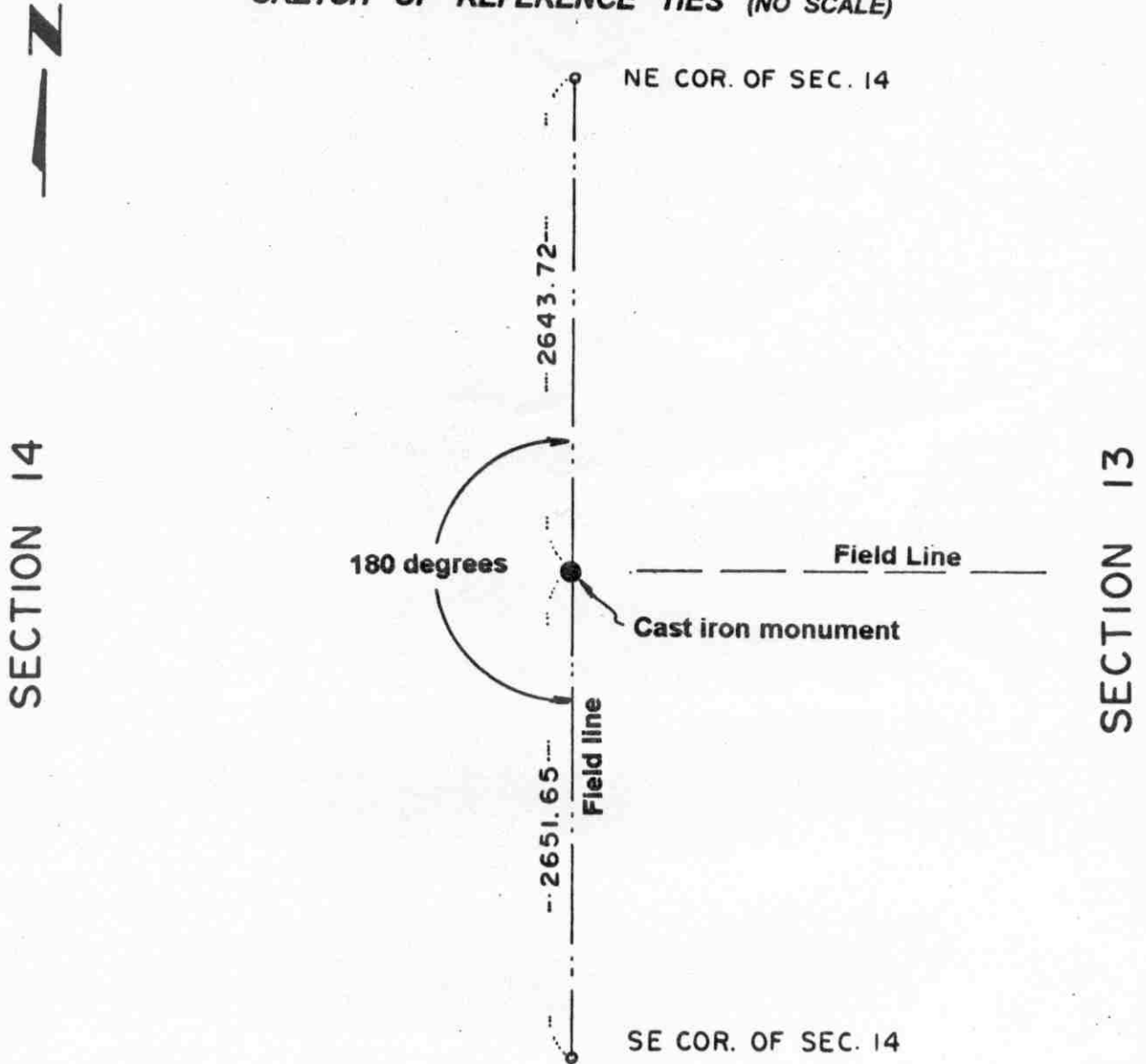
*July 10, 1981. We set a McLeod County cast iron monument. This is within 2 feet of being on a split between the section corners.*

*February 22, 1995. We checked the reference ties.*

# Certificate of Location of Government Corner

EAST QUARTER corner, Section 14, Township 114 North, Range 29 West

SKETCH OF REFERENCE TIES (NO SCALE)



Statement of evidence relative to this corner location on sheet 2

I hereby certify that this document was prepared by me or under my direct supervision.

Willard Pellinen  
Willard Pellinen  
McLeod County Surveyor  
License No. 9626.

Date Sept. 11, 1995

OFFICE OF THE COUNTY RECORDER  
MCLEOD COUNTY, MINNESOTA

I hereby certify that this document was filed in this office at 9 o'clock A. M. on the 14th day of Sept 19 95.

Carmen Ostlie Golder County Recorder

By \_\_\_\_\_, Deputy.

Document No. 268026



## **Certificate of Location of Government Corner**

**East Quarter Corner, Section 14, Township 114 North, Range 29 West**

*July, 1855. A. H. Runyon of the General Land Office established this corner. He set a post, drove a charred stake, raised a mound of earth with trench and pits and planted osage orange seeds at the southeast corner of the mound.*

*January 5, 1983. We measured the east line of Section 14 and set a temporary east quarter corner on a straight line between the northeast and southeast corners of Section 14 on the intersection with a field division to the east. This also is on a field division to the south.*

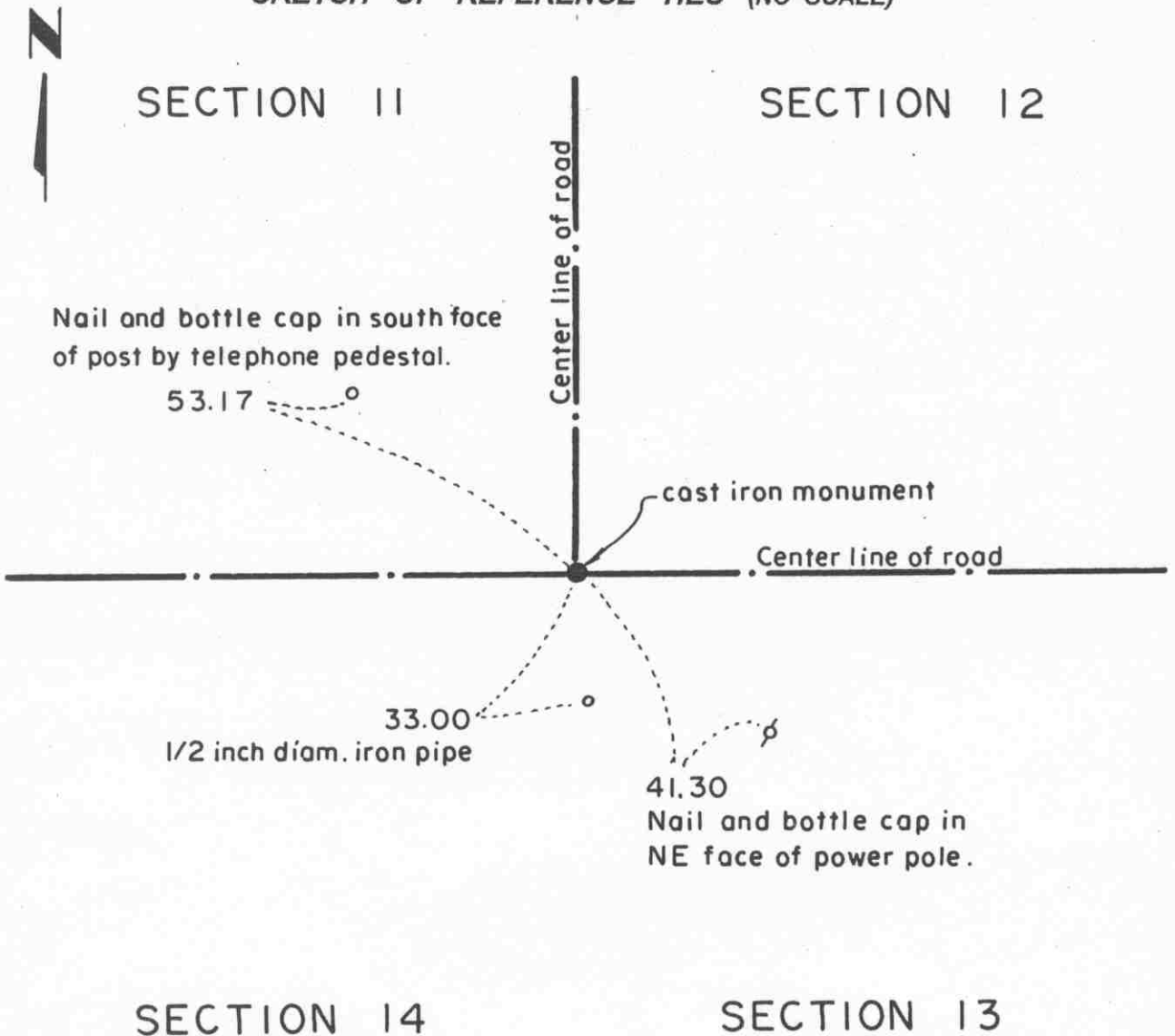
*January 17, 1983. Mr. Vernon Polzin, 52 years old and had lived in the Southwest Quarter of Section 13 all his life stated the intersection of the field lines have been accepted by adjacent property owners as being the quarter corner. Mr. Willmer Alsleben, 53 years old and had lived in the East Half of Section 14 all his life agrees with Mr. Polzin.*

*April 7, 1983. We set a McLeod County cast iron monument at the corner. This corner is 3.96 feet north of a split between the section corners.*

# Certificate of Location of Government Corner

Northeast corner, Section 14, Township 114 North, Range 29 West

SKETCH OF REFERENCE TIES (NO SCALE)



### Statement of evidence relative to this corner location on sheet 2

I hereby certify that this document was prepared by me or under my direct supervision.

Willard Pellinen  
Willard Pellinen  
McLeod County Surveyor  
License No. 9626.

Date Nov. 10, 1995

### OFFICE OF THE COUNTY RECORDER MCLEOD COUNTY, MINNESOTA

I hereby certify that this document was filed in this office at 9 o'clock A. M. on the 15th day of November 19 95.

Carmen Dottie Mulder, County Recorder

By \_\_\_\_\_, Deputy.

Document No. 269354

**Certificate of Location of Government Corner**  
**Northeast Corner, Section 14, Township 114 North, Range 29 West**

*July, 1855. A. H. Runyon of the General Land Office established this corner. He set a post, drove a charred stake, raised a mound of earth with trench and pits and planted maclura seeds at the southeast corner of the mound.*

*April 3, 1978. Dickman Knutson, county surveyor, dug for the corner. (John Tupa from Hutchinson with a backhoe) They dug at the center line intersection of roads east, west and north. Adjacent land owners have all accepted the center line intersection as being the correct location of the corner. Knutson found a large rock and an iron stake down 2 feet below the surface of the road. Knutson tied off the found iron and set a half inch diameter iron pipe over it at the surface of the road.*

*This is within a half foot of 1899 distance by E. L. Higgins, county surveyor, to the north quarter corner of the section.*

*July 24, 1980. We replaced the iron pipe with a McLeod County cast iron monument and took new ties.*

*February 22, 1995. We found the monument in good condition down 8 inches below the surface of the gravel road and took new reference ties.*

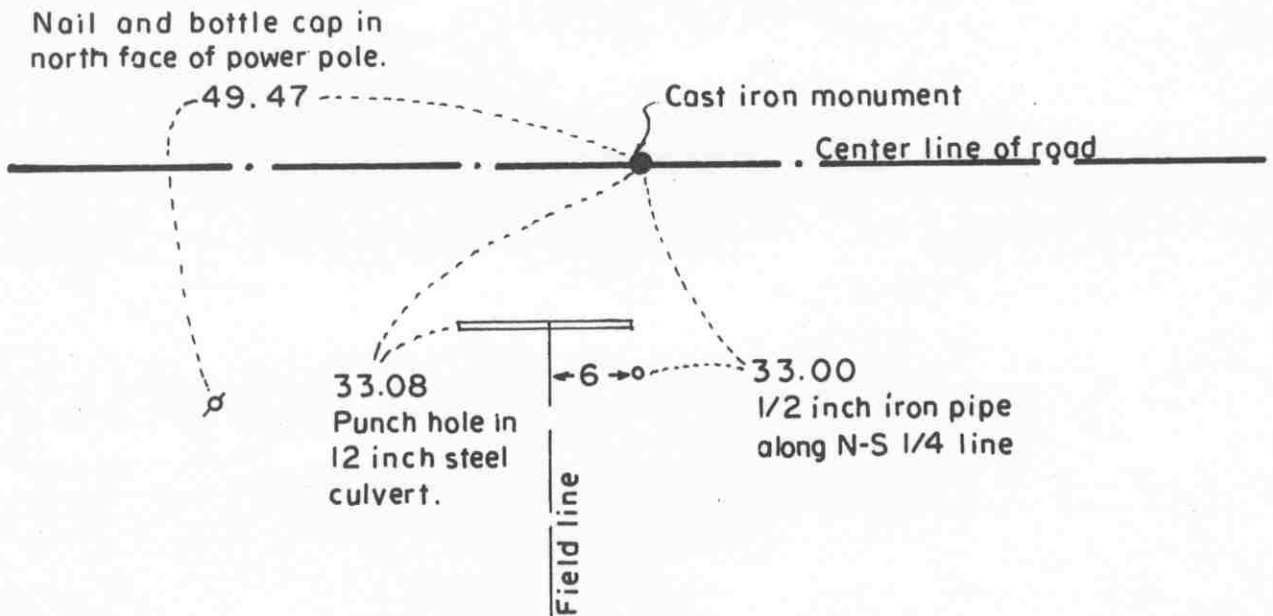
# Certificate of Location of Government Corner

NORTH QUARTER corner, Section 14, Township 114 North, Range 29 West

SKETCH OF REFERENCE TIES (NO SCALE)



SECTION 11



SECTION 14

Statement of evidence relative to this corner location on sheet 2

I hereby certify that this document was prepared by me or under my direct supervision.

Willard Pellinen  
Willard Pellinen  
McLeod County Surveyor  
License No. 9626.

Date Nov. 10, 1995

OFFICE OF THE COUNTY RECORDER  
MCLEOD COUNTY, MINNESOTA

I hereby certify that this document was filed in this office at 9 o'clock A.M. on the 15th day of November 19 95.

Carmen Ostlie Gulder County Recorder

By \_\_\_\_\_, Deputy.

Document No. 269355

**Certificate of Location of Government Corner**  
**North Quarter Corner, Section 14, Township 114 North, Range 29 West**

*July, 1855. A. H. Runyon of the General Land Office established this corner. He set a post, drove a charred stake, raised a mound of earth with trench and pits and planted maclura seeds at the southeast corner of the mound.*

*April 3, 1978. Dickman Knutson, county surveyor, excavated for the corner. Down 2 1/2 feet below the surface of the east-west road, he found a 1 1/2 inch diameter iron pipe. This was within a half foot of 1899 distance by E. L. Higgins, county surveyor, to the northeast corner of Section 14.*

*Knutson took reference ties to the found iron pipe and set a half inch diameter pipe at the surface of the road.*

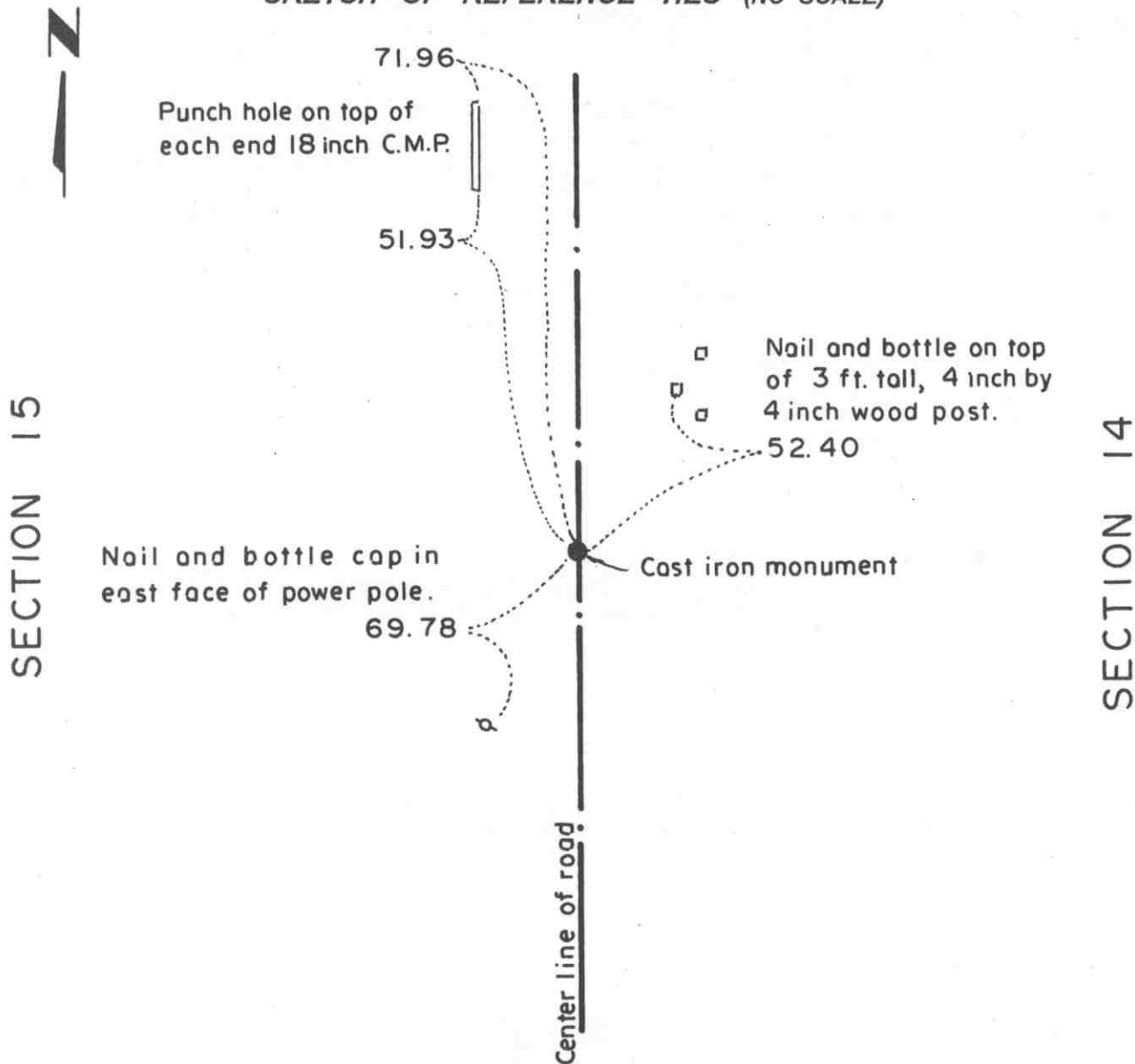
*July 24, 1980. We replaced the iron pipe with a McLeod County cast iron monument and took new reference ties.*

*February 22, 1995. We found the monument in good condition down 8 inches below the surface of the gravel road and took new reference ties.*

# Certificate of Location of Government Corner

East Quarter          corner, Section 15, Township 114 North, Range 29 West

## SKETCH OF REFERENCE TIES (NO SCALE)



### Statement of evidence relative to this corner location on sheet 2

I hereby certify that this document was prepared by me or under my direct supervision.

Willard Pellinen  
Willard Pellinen  
McLeod County Surveyor  
License No. 9626.

Date Nov. 10, 1995

### OFFICE OF THE COUNTY RECORDER MCLEOD COUNTY, MINNESOTA

I hereby certify that this document was filed in this office at 9 o'clock A. M. on the 15th day of November 19 95.

Carmen Ostlie Mulder, County Recorder

By \_\_\_\_\_, Deputy.

Document No. 269356

## ***Certificate of Location of Government Corner***

***East Quarter Corner, Section 15, Township 114 North, Range 29 West***

*July, 1855. A. H. Runyon of the General Land Office established this corner. He set a post, drove a charred stake, raised a mound of earth with trench and pits and planted maclura seeds at the southeast corner of the mound.*

*1978. No testimony or property lines running east or west to help locate this corner. We dug at the center of the north-south road half way between the section corners but found no evidence of the government corner.*

*January 5, 1983. We set an iron pipe on a straight line and half way between the northeast and southeast corners of Section 15. (2645.39 feet each way) We ran the east-west quarter line of Section 14 to check occupation near the center of Section 14. Quarter line hits fence corner, fences south and west.*

*March 25, 1983. We set a cast iron monument at the corner, with a 1/2 inch diameter iron pipe below the monument, and took reference ties.*

*February 22, 1995. We checked the reference ties.*

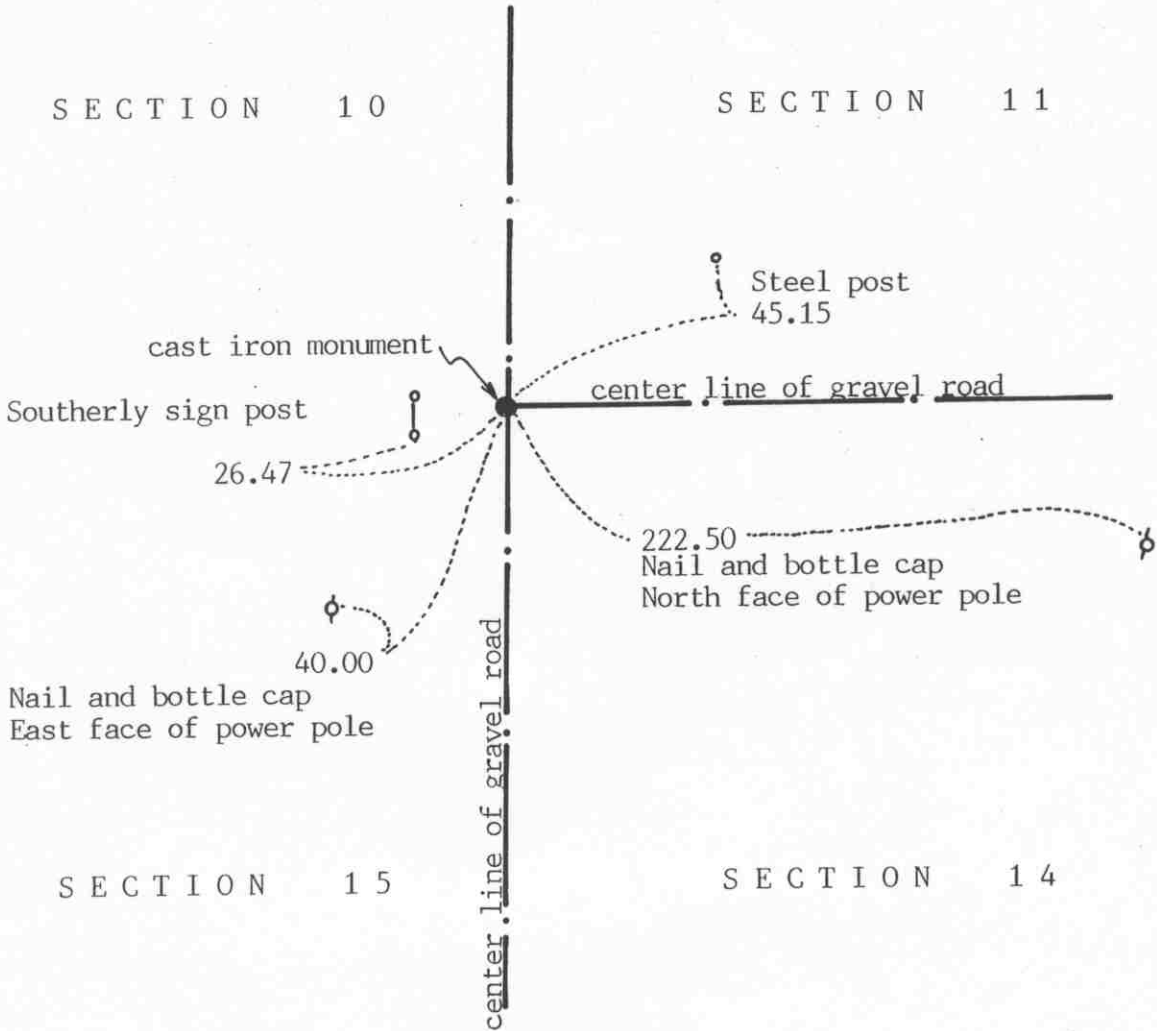
# Certificate of Location of Government Corner

## SKETCH OF REFERENCE TIES (NO SCALE)



SECTION 10

SECTION 11



SECTION 15

SECTION 14

Statement of evidence relative to this corner location on sheet 2

I hereby certify that this document was prepared by me or under my direct supervision.

Willard Pellinen  
Willard Pellinen  
McLeod County Surveyor  
License No. 9626

Date Nov. 2, 1992

OFFICE OF THE COUNTY RECORDER  
MCLEOD COUNTY, MINNESOTA.

I hereby certify that this document was filed in this office at 3 o'clock P. M. on the 17th day of November, 1992.

Carman Ottilie Mulder, County Recorder

By \_\_\_\_\_, Deputy

Document No. 248895



NORTHEAST corner, Section 15, Township 114 North, Range 29 West

## Certificate of Location of Government Corner

July, 1855. A. H. Runyon of the General Land Office established this corner. He "set post, drove charred stake, raised mound of earth with trench and pits as per instructions and planted Maclura seeds at the southeast corner of the mound."

December 2, 1899. Field notes by E. L. Higgins, county surveyor, show a distance of 2640 feet to the west quarter corner of Section 11 and 2646.5 feet to the south quarter corner of Section 11.

June 9, 1981. We dug for the corner, John Tupa from Hutchinson with a backhoe. We found a 1 foot long  $\frac{1}{2}$  inch diameter iron pin down 1 foot below the road surface. Down 2 feet below the surface we found a 12 inch diameter stone, directly below the iron pin. Down 3 feet below the surface we found a  $1\frac{1}{2}$  inch diameter iron pipe, directly below the iron pin and the stone. This was on the center line intersection of roads north south and east. Adjoining land owners all agree this is the correct location of the section corner. Our measured distances to the west and south quarter corners of Section 11 are within  $\frac{1}{2}$  foot of 1899 distances by Higgins.

July 10, 1981. We set a McLeod County cast iron monument at the corner.

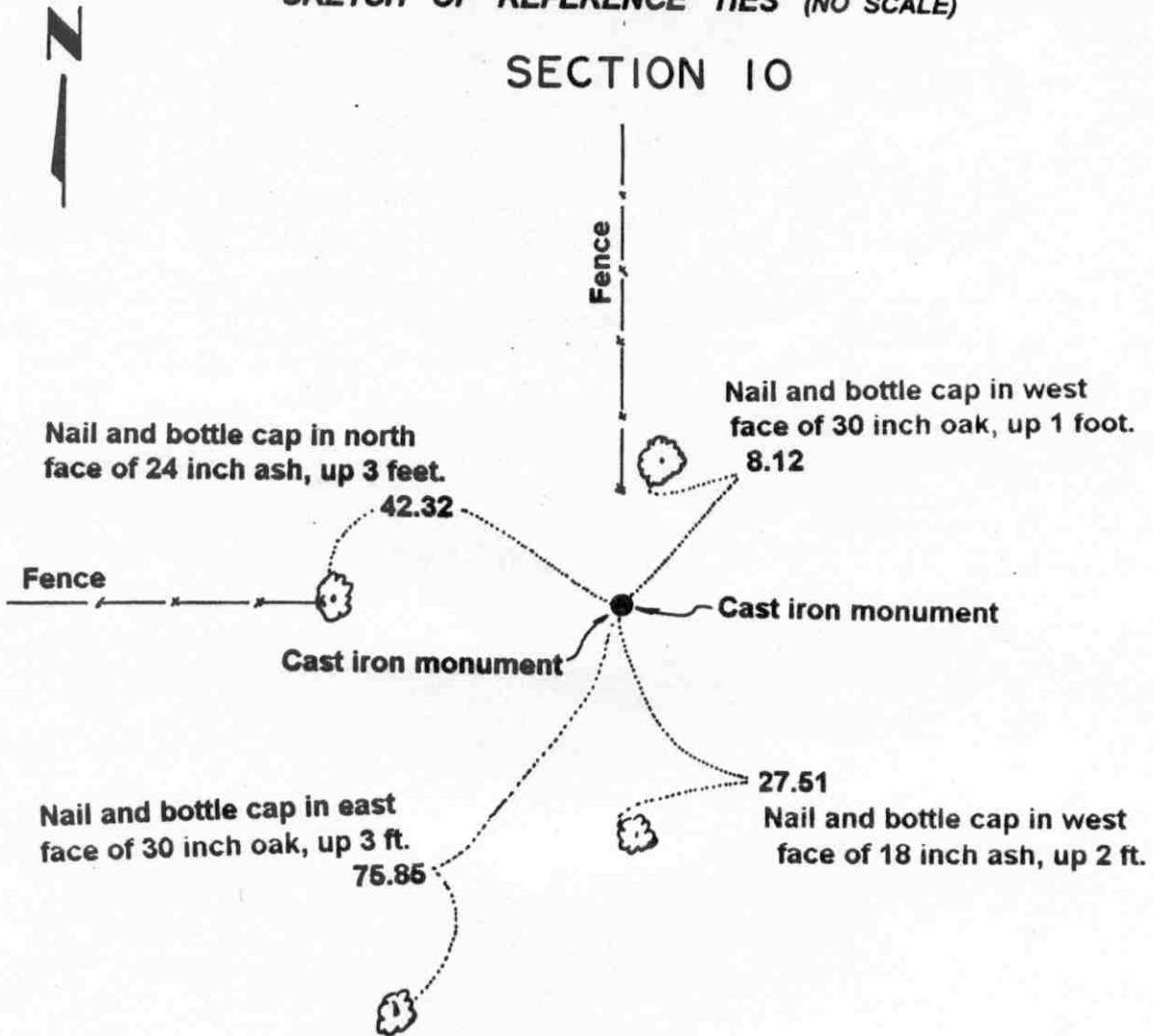
October 30, 1992. We found the cast iron monument in good condition 10 inches below the surface and checked the ties.

# Certificate of Location of Government Corner

NORTH QUARTER corner, Section 15, Township 114 North, Range 29 West

SKETCH OF REFERENCE TIES (NO SCALE)

SECTION 10



SECTION 15

Statement of evidence relative to this corner location on sheet 2

I hereby certify that this document was prepared by me or under my direct supervision.

Willard Pellinen  
 Willard Pellinen  
 McLeod County Surveyor  
 License No. 9626.

Date Sept. 11, 1995

OFFICE OF THE COUNTY RECORDER  
 MCLEOD COUNTY, MINNESOTA

I hereby certify that this document was filed in this office at 9 o'clock A. M. on the 14th day of Sept 19 95.

Carmen Estelle Mulder, County Recorder

By \_\_\_\_\_, Deputy.

Document No. 268027

## **Certificate of Location of Government Corner**

### **North Quarter Corner, Section 15, Township 114 North, Range 29 West**

*July, 1855. A. H. Runyon of the General Land Office established this corner. He set a post and marked a 7 inch oak and a 22 inch oak for bearing trees.*

*July 8, 1982. Willmar Harbarth, who had lived in the Southeast Quarter of Section 10 since 1959, didn't know of any corner in place but said the fence along his west line is along the north-south quarter line of Section 10. Clarence Frauendienst, 69 years old and lived in the Southwest Quarter of Section 10 since 1943, said remains of old fence along his south line should be along the section line. He said there is a "marker" at the quarter corner.*

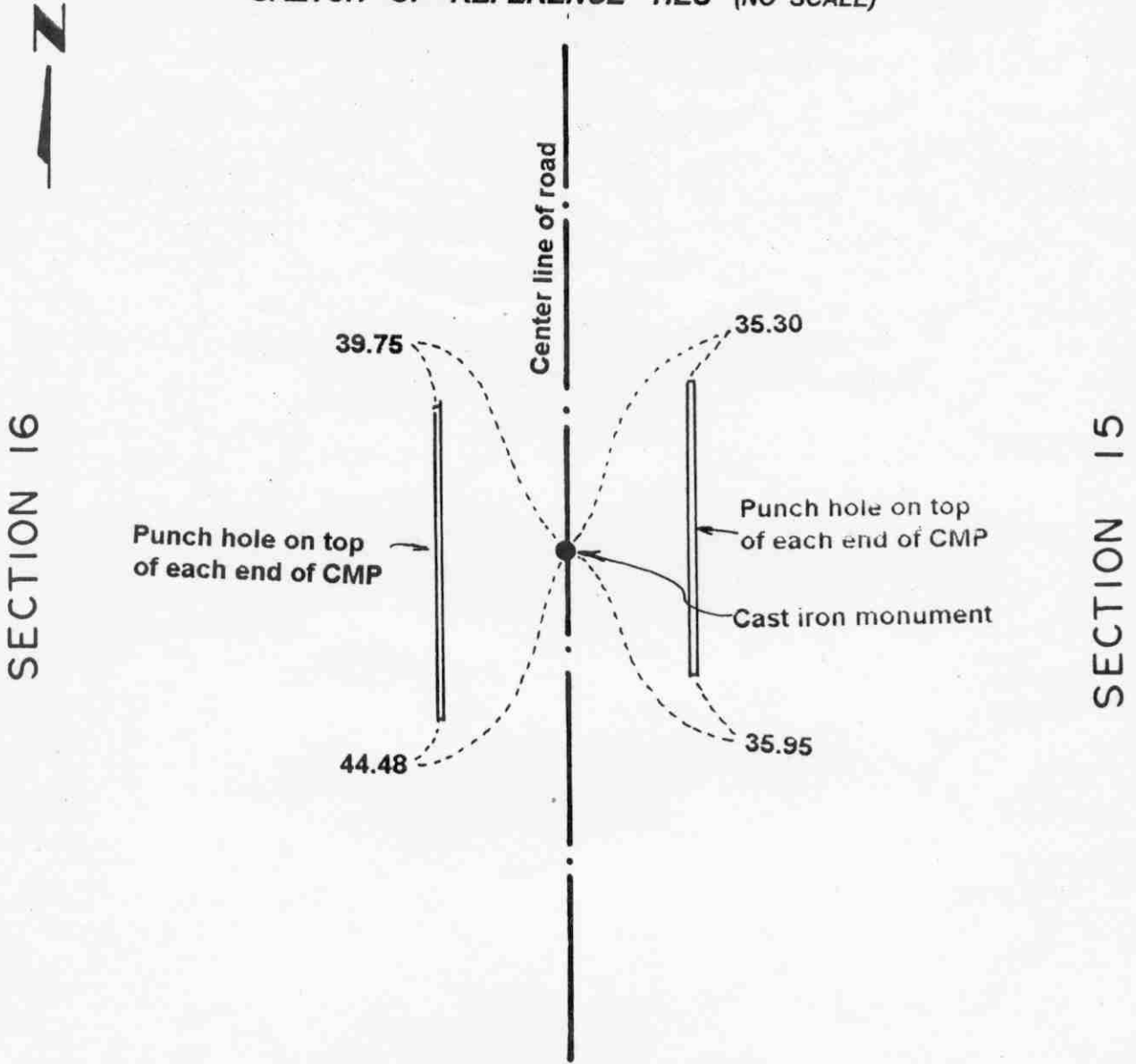
*July 9, 1982. We found a 3 inch diameter iron pipe at the intersection of the fences. Fences north and west.*

*October 22, 1982. We dug and down about 10 inches we found a rotted wood stake on the north side of the iron pipe. We took reference ties before digging. Iron pipe was 2 1/2 feet long. Wood stake was about 1 foot long, sharpened at the bottom. We saved the wood stake which was very rotten and broke into 3 pieces. We believe this wood stake could be the original government corner. We set a McLeod County cast iron monument at the location of the wood stake.*

# Certificate of Location of Government Corner

EAST QUARTER corner, Section 16, Township 114 North, Range 29 West

SKETCH OF REFERENCE TIES (NO SCALE)



**Statement of evidence relative to this corner location on sheet 2**

I hereby certify that this document was prepared by me or under my direct supervision.

Willard Pellinen  
 Willard Pellinen  
 McLeod County Surveyor  
 License No. 9626.

Date Nov. 6, 1995.

OFFICE OF THE COUNTY RECORDER **269310**  
 MCLEOD COUNTY, MINNESOTA

I hereby certify that this document was filed in this office at 9 o'clock A. M. on the 14th day of November 19 95.

Carmen Dotlie Mulder, County Recorder

By \_\_\_\_\_, Deputy.

Document No. \_\_\_\_\_

**Certificate of Location of Government Corner**  
**East Quarter Corner, Section 16, Township 114 North, Range 29 West**

*July, 1855. A. H. Runyon of the General Land Office established this corner. He set a post, drove a charred stake, raised a mound of earth with trench and pits and planted maclura seeds at the southeast corner of the mound.*

*No testimony to help locate this corner and no property lines running east or west from this corner. No old survey information.*

*June, 1981. We dug for the corner in the center line of the north-south road, half way between the section corners but found no evidence of the government corner.*

*July 8, 1982. We set an iron pipe on line and split between the section corners and took available reference ties. We measured 2638.2 feet to the northeast and to the southeast corner of Section 16.*

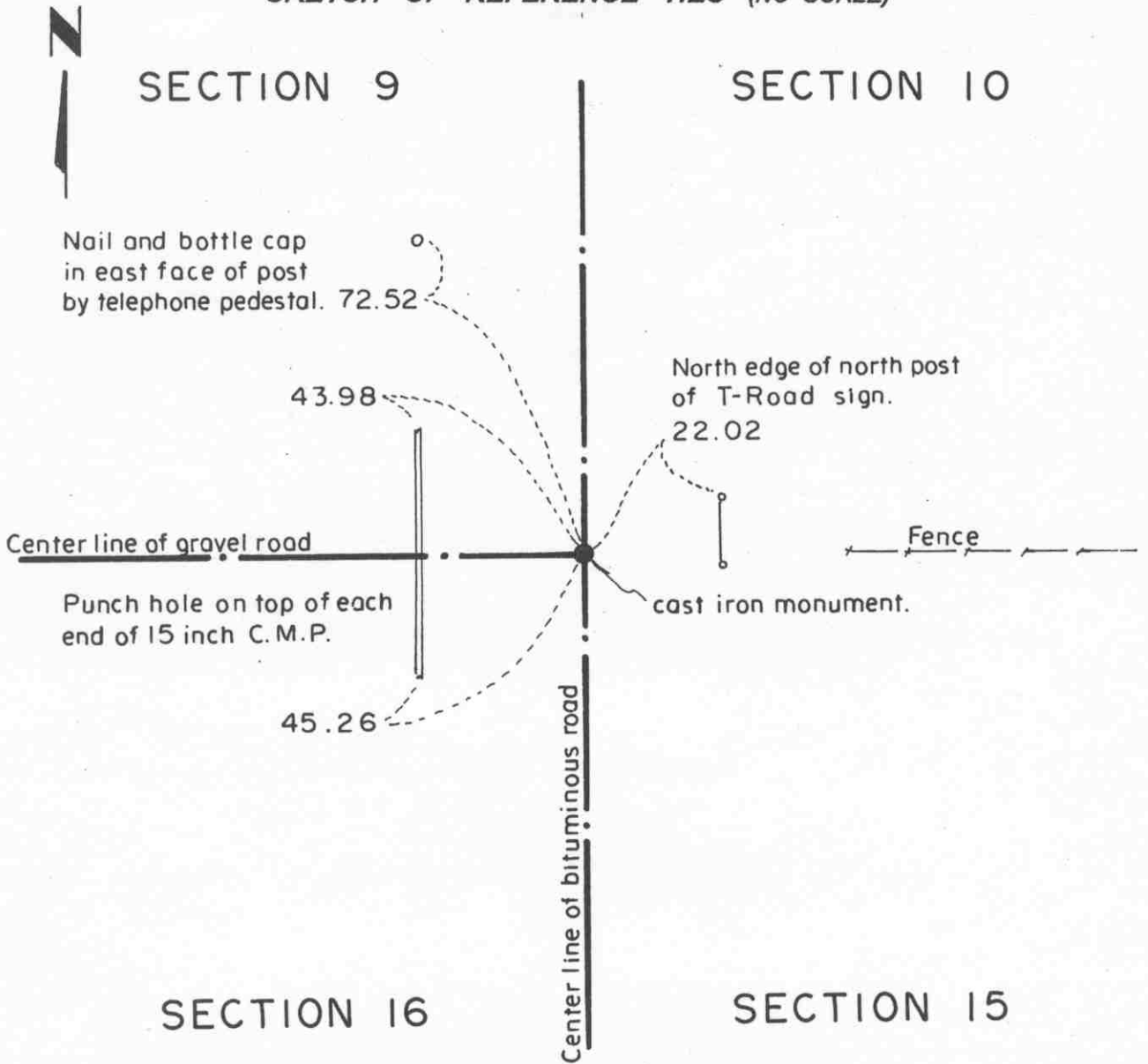
*July 13, 1982. We set a McLeod County cast iron monument at the corner with a 1/2 inch diameter iron pipe below the monument.*

*April 28, 1995. We checked the reference ties.*

# Certificate of Location of Government Corner

Northeast            corner, Section   16  , Township   114   North, Range   29   West

## SKETCH OF REFERENCE TIES (NO SCALE)



### Statement of evidence relative to this corner location on sheet 2

I hereby certify that this document was prepared by me or under my direct supervision.

Willard Pellinen  
 Willard Pellinen  
 McLeod County Surveyor  
 License No. 9626.

Date Nov. 10, 1995

### OFFICE OF THE COUNTY RECORDER MCLEOD COUNTY, MINNESOTA

I hereby certify that this document was filed in this office at 9 o'clock A. M. on the 15th day of November 19 95.

Carmen Ostlie Gulder, County Recorder

By \_\_\_\_\_, Deputy.

Document No. 269357

**Certificate of Location of Government Corner**  
**Northeast Corner, Section 16, Township 114 North, Range 29 West**

*July, 1855. A. H. Runyon of the General Land Office established this corner. He set a post, drove a charred stake, raised a mound of earth with trench and pits and planted maclura seeds at the southeast corner of the mound.*

*1898. E. L. Higgins, county surveyor, found a stone at the corner. He measured 2620 feet to the north quarter corner of Section 16 and 2650 feet to the east quarter corner of Section 9.*

*Adjacent land owners have accepted the center line intersection of the roads as being the section corner.*

*1970. Dickman Knutson, county surveyor, excavated for the corner. (John Tupa from Hutchnson, with a backhoe) They found an iron pipe at the center line intersection of the roads. (Roads north, south and west) Below the first iron pipe, they found an older iron pipe, same location. They took reference ties.*

*August 19, 1980. We set an iron pipe using the 1970 reference ties.*

*July 18, 1982. We replaced the iron pipe with a McLeod County cast iron monument and took new ties. This corner is within 1/2 foot of being the same distance to the northwest corner of Section 16 as Higgins had in 1898.*

*February 22, 1995. We found the monument in good condition down 3 inches below the surface of the bituminous road and took new reference ties.*

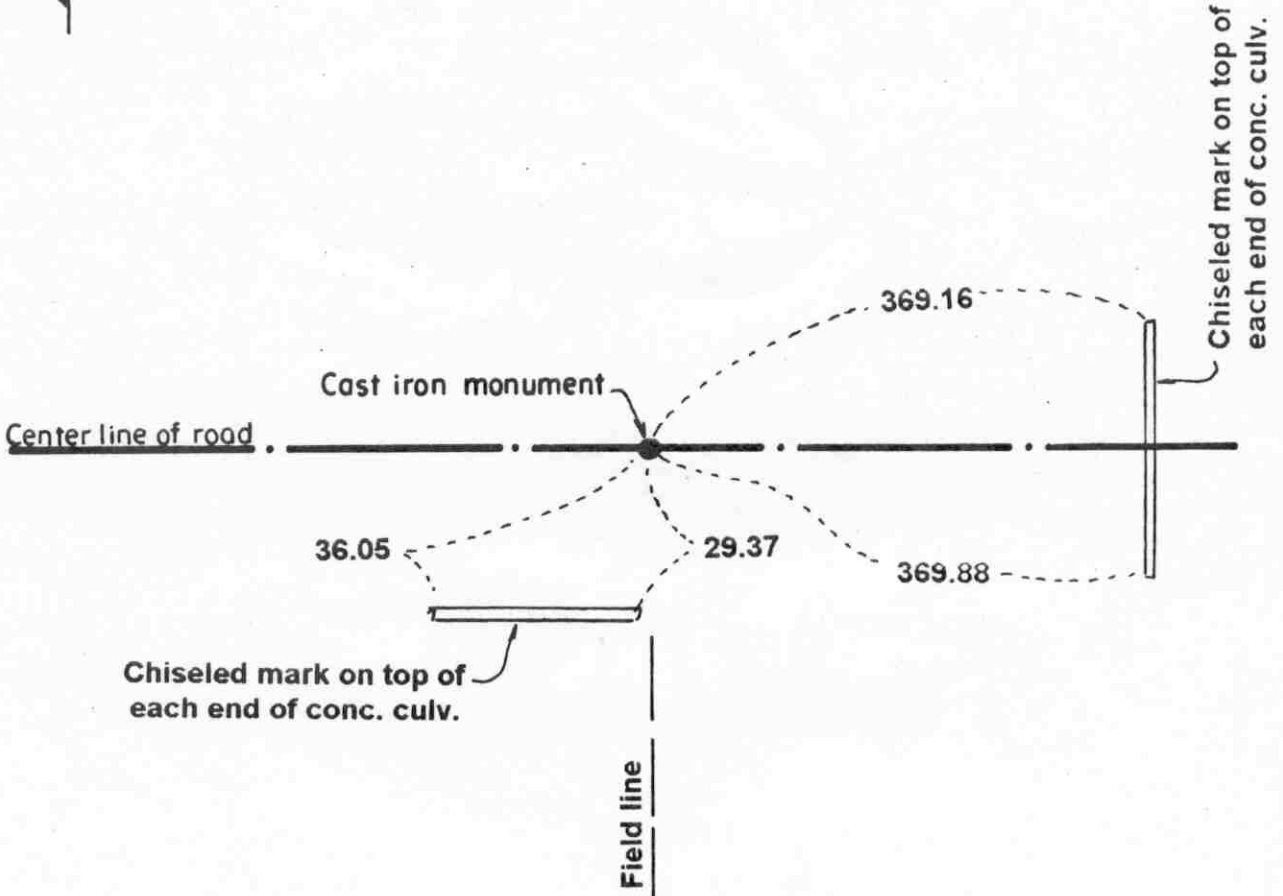
# Certificate of Location of Government Corner

NORTH QUARTER corner, Section 16, Township 114 North, Range 29 West

SKETCH OF REFERENCE TIES (NO SCALE)



SECTION 9



SECTION 16

Statement of evidence relative to this corner location on sheet 2

I hereby certify that this document was prepared by me or under my direct supervision.

Willard Pellinen  
Willard Pellinen  
McLeod County Surveyor  
License No. 9626.

Date Nov. 6, 1995.

OFFICE OF THE COUNTY RECORDER  
MCLEOD COUNTY, MINNESOTA **269311**

I hereby certify that this document was filed in this office at 9 o'clock A. M. on the 14th day of November 19 95.

Carmen Potlior Gulder, County Recorder

By \_\_\_\_\_, Deputy.

Document No. \_\_\_\_\_



## **Certificate of Location of Government Corner**

**North Quarter Corner, Section 16, Township 114 North, Range 29 West**

*July, 1855. A. H. Runyon of the General Land Office established this corner. He set a post, drove a charred stake, raised a mound of earth with trench and pits and planted maclura seeds at the southeast corner of the mound.*

*1898. E. L. Higgins, county surveyor, found a post at the corner.*

*March 28, 1978. Dickman Knutson, county surveyor, measured the north line of Section 16 and set a temporary quarter corner in the center of the east-west road in line with a field division to the south. This location has been accepted by adjacent land owners as the quarter corner.*

*June 10, 1981. We excavated for the corner, John Tupa from Hutchinson with a backhoe. Down 2 feet below the road surface we found a wood stake and took available reference ties. Our distances to the northeast and northwest corners of Section 16 is very near to being the same as Higgins had in 1998.*

*July 10, 1981. We set a McLeod County cast iron monument at the corner and took additional reference ties.*

*June 12, 1984. We found the monument in good condition and took additional ties to help reset the corner after road construction.*

*April 28, 1995. We checked the reference ties.*

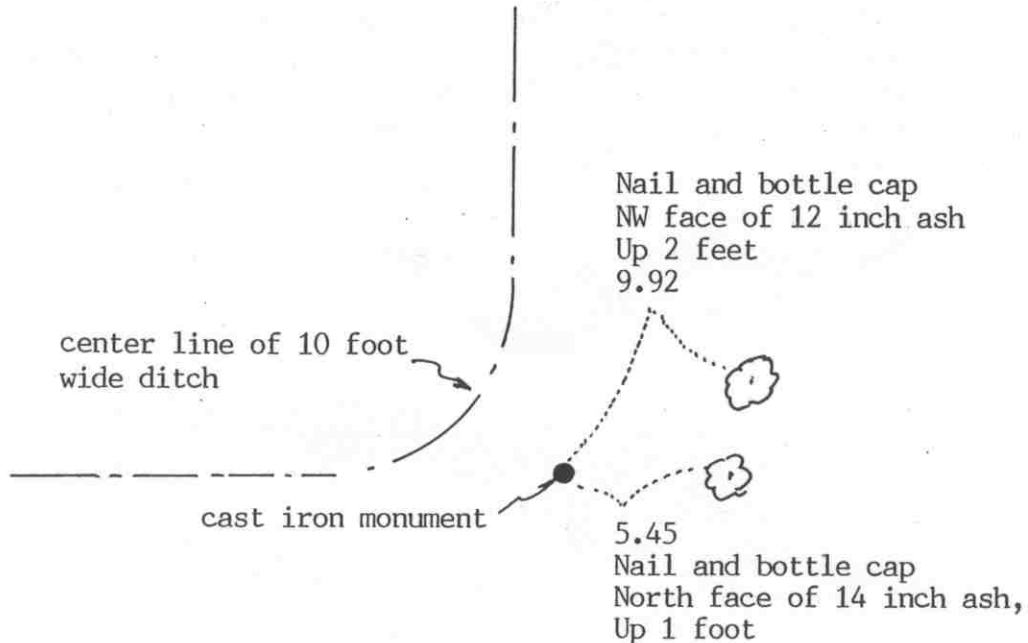
EAST QUARTER corner, Section 17, Township 114 North, Range 29 West

# Certificate of Location of Government Corner

SKETCH OF REFERENCE TIES  
(NO SCALE)

SECTION 17

SECTION 16



Statement of evidence relative to this corner location on sheet 2

I hereby certify that this document was prepared by me or under my direct supervision.

Willard Pellinen

Willard Pellinen  
McLeod County Surveyor  
License No. 9626

Date August 16, 1993

OFFICE OF THE COUNTY RECORDER  
MCLEOD COUNTY, MINNESOTA.

I hereby certify that this document was filed in this office at 9 o'clock A. M. on the 18th day of August, 19 93.

(Carmen) (Belie) (Gulder), County Recorder

By \_\_\_\_\_, Deputy

Document No. 254224

EAST QUARTER corner, Section 17, Township 114 North, Range 29 West

## Certificate of Location of Government Corner

July, 1855. A. Runyon of the General Land Office established this corner. He set a post, drove a charred stake and raised mound of earth with trench and pits.

August, 1971. DNR talked with Gilbert Zeize, who lived in the Southeast Quarter of Section 8. He testified that the corner is at the fence intersection, fences north, south and west.

1976. DNR talked with Leonard Winterfeldt, 70 years old, and had lived in Section 16 most of his life. He agreed that the corner is at the fence intersection. DNR set a 3/8 inch iron rod at the corner.

August 13, 1977. Dickman Knutson, McLeod County Surveyor, replaced the iron rod with a McLeod County cast iron monument.

June 28, 1993. We found the monument in good condition but no old ties remaining. We took new available ties.

The monument is 0.64 feet north and 6.17 feet east of a lost position for the corner.

NORTHEAST corner, Section 17, Township 114 North, Range 29 West

# Certificate of Location of Government Corner

## SKETCH OF REFERENCE TIES

(NO SCALE)



SECTION 8

SECTION 9

Nail and bottle cap  
E'ly face of power pole  
36.90

Nail and bottle cap  
South face of power pole  
154.23

center line of  
gravel drive

center line of gravel  
road

cast iron monument

Nail and bottle cap  
W'ly face of 8 inch elm,  
Up 3 feet

37.11

33.00

DNR capped iron

center line of gravel drive

SECTION 17

SECTION 16

Statement of evidence relative to this corner location on sheet 2

I hereby certify that this document was prepared by me or under my direct supervision.

Willard Pellinen

Willard Pellinen  
McLeod County Surveyor  
License No. 9626

Date August 16, 1993

OFFICE OF THE COUNTY RECORDER  
MCLEOD COUNTY, MINNESOTA.

I hereby certify that this document was filed in this office at 2 o'clock P.M. on the 5th day of Oct, 1993.

Armen Belle Mulder, County Recorder

By \_\_\_\_\_, Deputy

Document No. 255169

NORTHEAST corner, Section 17, Township 114 North, Range 29 West

## Certificate of Location of Government Corner

July, 1855. A. Runyon of the General Land Office established this corner. He set a post, drove a charred stake, raised mound with trench and pits.

1938. County Highway Department field notes show a stone at this corner.

August, 1971. DNR dug at the P.I. of the center line of the township road and found a stone with a drill hole in it.

March 28, 1978. We also found the stone and took available reference ties.

November 16, 1979. We replaced the stone with a McLeod County cast iron monument and set the stone on the east side of the monument.

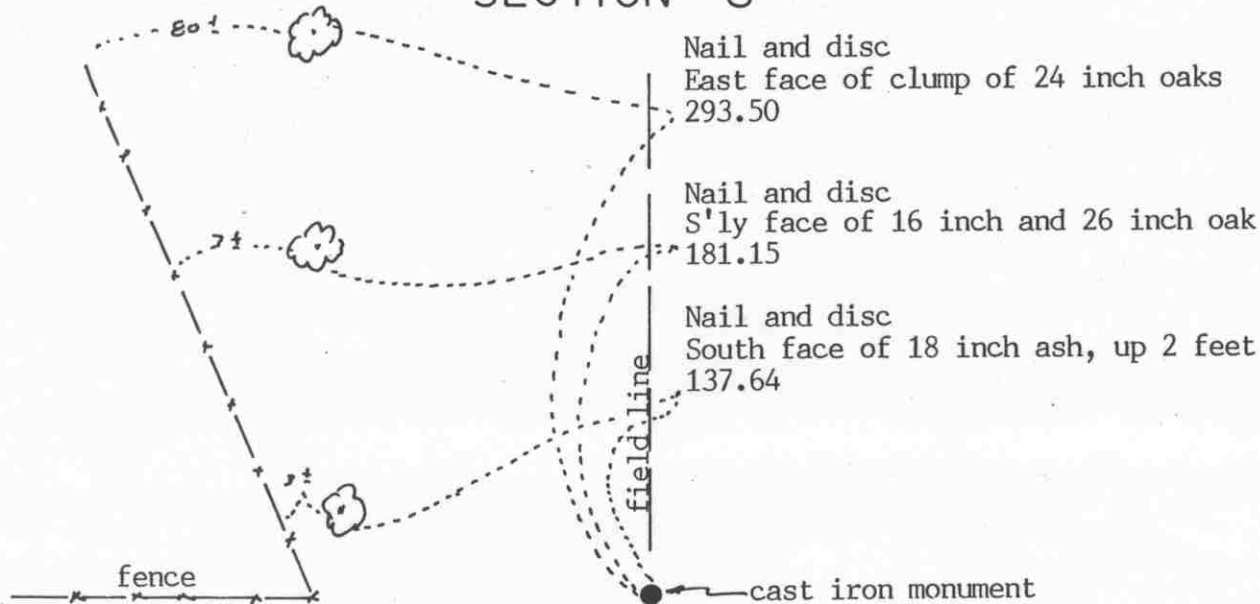
June 28, 1993. No reference ties remaining. We found the monument in good condition and took new ties.

NORTH QUARTER corner, Section 17, Township 114 North, Range 29 West

# Certificate of Location of Government Corner

SKETCH OF REFERENCE TIES  
(NO SCALE)

## SECTION 8



## SECTION 17

Statement of evidence relative to this corner location on sheet 2

I hereby certify that this document was prepared by me or under my direct supervision.

Willard Pellinen

Willard Pellinen  
McLeod County Surveyor  
License No. 9626

Date August 16, 1993

OFFICE OF THE COUNTY RECORDER  
MCLEOD COUNTY, MINNESOTA.

I hereby certify that this document was filed in this office at 2 o'clock P.M. on the 5th day of Oct, 1993.

Armen Ostlie Muder, County Recorder

By \_\_\_\_\_, Deputy

Document No. 255170

NORTH QUARTER corner, Section 17, Township 114 North, Range 29 West

## Certificate of Location of Government Corner

July, 1855. A. Runyon of the General Land Office established this corner. He set a post and marked a 12 inch oak for a bearing tree.

1976. DNR found a 1½ inch diameter iron pipe which 20 inches down was wedged between large rocks. Adjoining land owners, Leonard Winterfeldt and Mr. Knicks both agreed this was the quarter corner. DNR measurements show a fence ¼ mile east to be within 1 foot of a split between this corner and the north-east corner of Section 17 and within 3.7 feet of being on a straight line.

November 16, 1979. We replaced the iron pipe with a McLeod County cast iron monument and took available reference ties.

June 28, 1993. We found the monument in good condition down 18 inches below the surface and checked the reference ties.

EAST QUARTER corner, Section 18, Township 114 North, Range 29 West

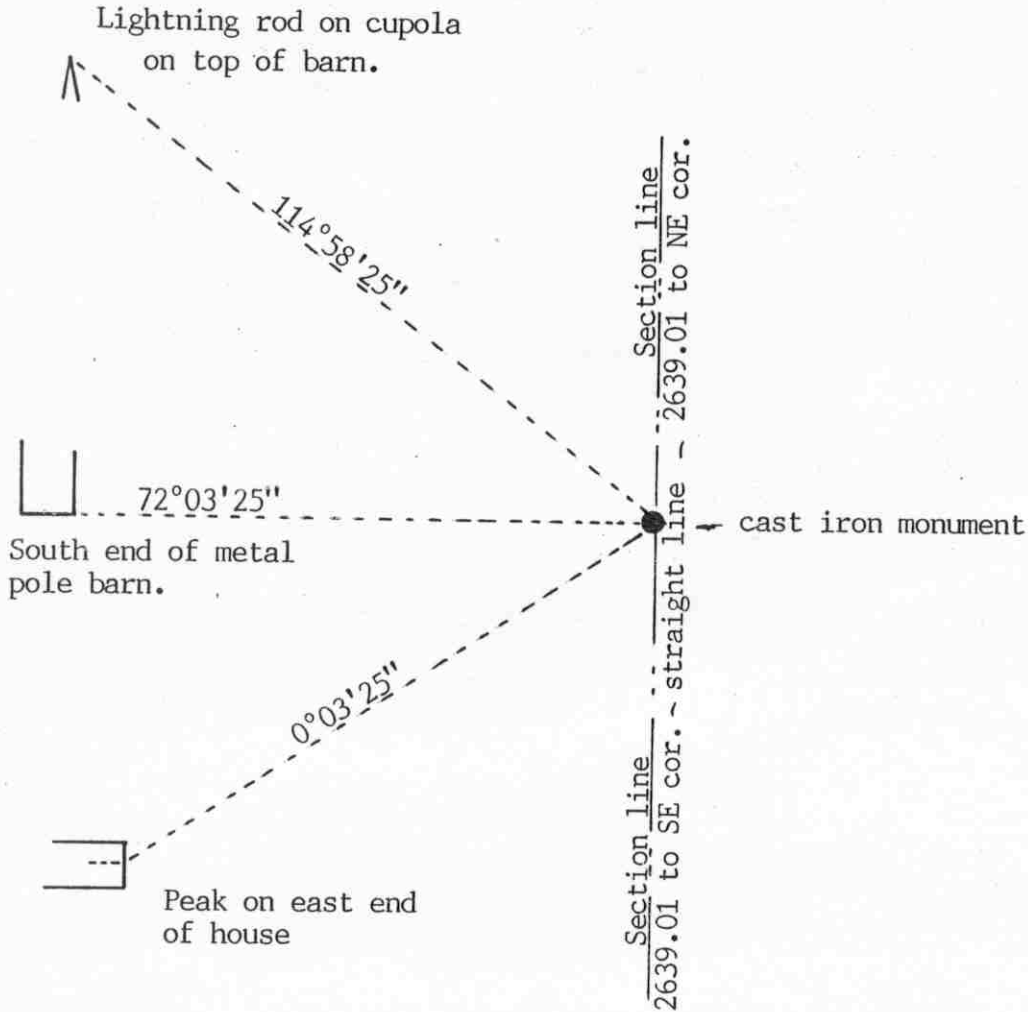
# Certificate of Location of Government Corner

## SKETCH OF REFERENCE TIES

(NO SCALE)

SECTION 18

SECTION 17



Statement of evidence relative to this corner location on sheet 2

I hereby certify that this document was prepared by me or under my direct supervision.

Willard Pellinen

Willard Pellinen  
McLeod County Surveyor  
License No. 9626

Date Feb. 8, 1994

OFFICE OF THE COUNTY RECORDER  
MCLEOD COUNTY, MINNESOTA.

I hereby certify that this document was filed in this office at 9 o'clock A. M. on the 28th day of March, 1994.

Carmen Estlie Mulder, County Recorder

By \_\_\_\_\_, Deputy

Document No. 258548



EAST QUARTER corner, Section 18, Township 114 North, Range 29 West

## Certificate of Location of Government Corner

July, 1855. A. Runyon of the General Land Office established this corner. He set a post, drove a charred stake, raised a mound of earth with pits and trench and planted osage osage seeds at the southeast corner of the mound.

This corner falls in the middle of a field, no occupation or property lines. Same owner on all sides.

Jan.- Feb., 1985. We measured the east line of Section 18 and set a cast iron monument on line and half way between the southeast corner of Section 18 and the computed northeast corner of Section 18, which falls in the lake. The northeast corner was computed by double proportionate measure between found corners.

January 11, 1994. We found the monument in good condition down 18 inches below the surface of the ground.

NO. 3

MEANDER corner, Section 18, Township 114 North, Range 29 West

# Certificate of Location of Government Corner

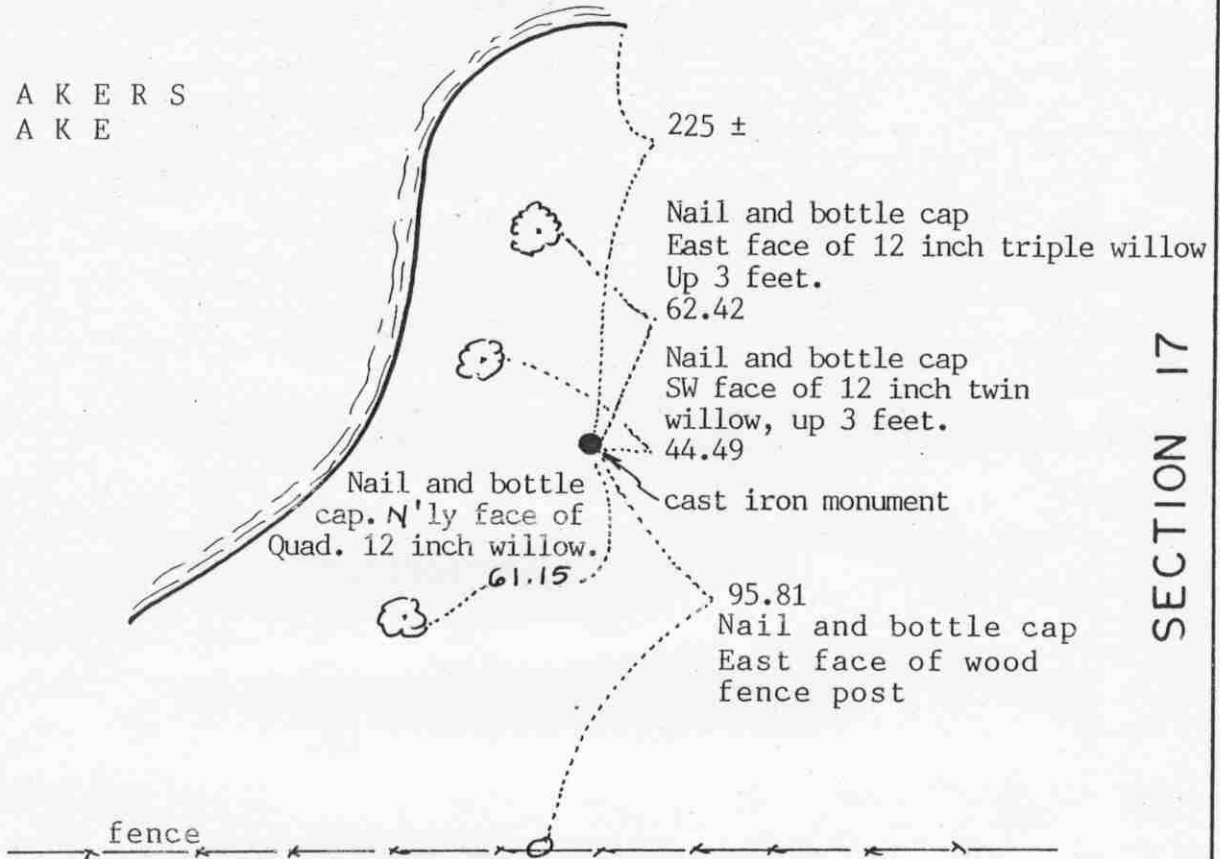
## SKETCH OF REFERENCE TIES (NO SCALE)



BAKERS  
LAKE

SECTION 18

SECTION 17



Statement of evidence relative to this corner location on sheet 2

I hereby certify that this document was prepared by me or under my direct supervision.

Willard Pellinen

Willard Pellinen  
McLeod County Surveyor  
License No. 9626

Date Feb. 9, 1994

OFFICE OF THE COUNTY RECORDER  
MCLEOD COUNTY, MINNESOTA.

I hereby certify that this document was filed in this office at 9 o'clock A.M. on the 28th day of March, 1994.

Garman Otis Mulder, County Recorder

By \_\_\_\_\_, Deputy

Document No. 258541

MEANDER        corner, Section 18, Township 114 North, Range 29 West

## Certificate of Location of Government Corner

July, 1855. A. Runyon of the General Land Office set a post, drove a charred stake, raised mound of earth with trench and pits and planted osage orange seeds at the southeast corner of the mound.

February 1985. We set a  $\frac{1}{2}$  inch diameter iron pipe at the computed location of the meander corner, by single proportionate measure between the east quarter corner of Section 18 and the computed location of the northeast corner of Section 18. The northeast corner was computed by double proportionate measure between the found or set government corners. The government distance to the northeast corner is 363 feet and our computed distance is 362.37 feet.

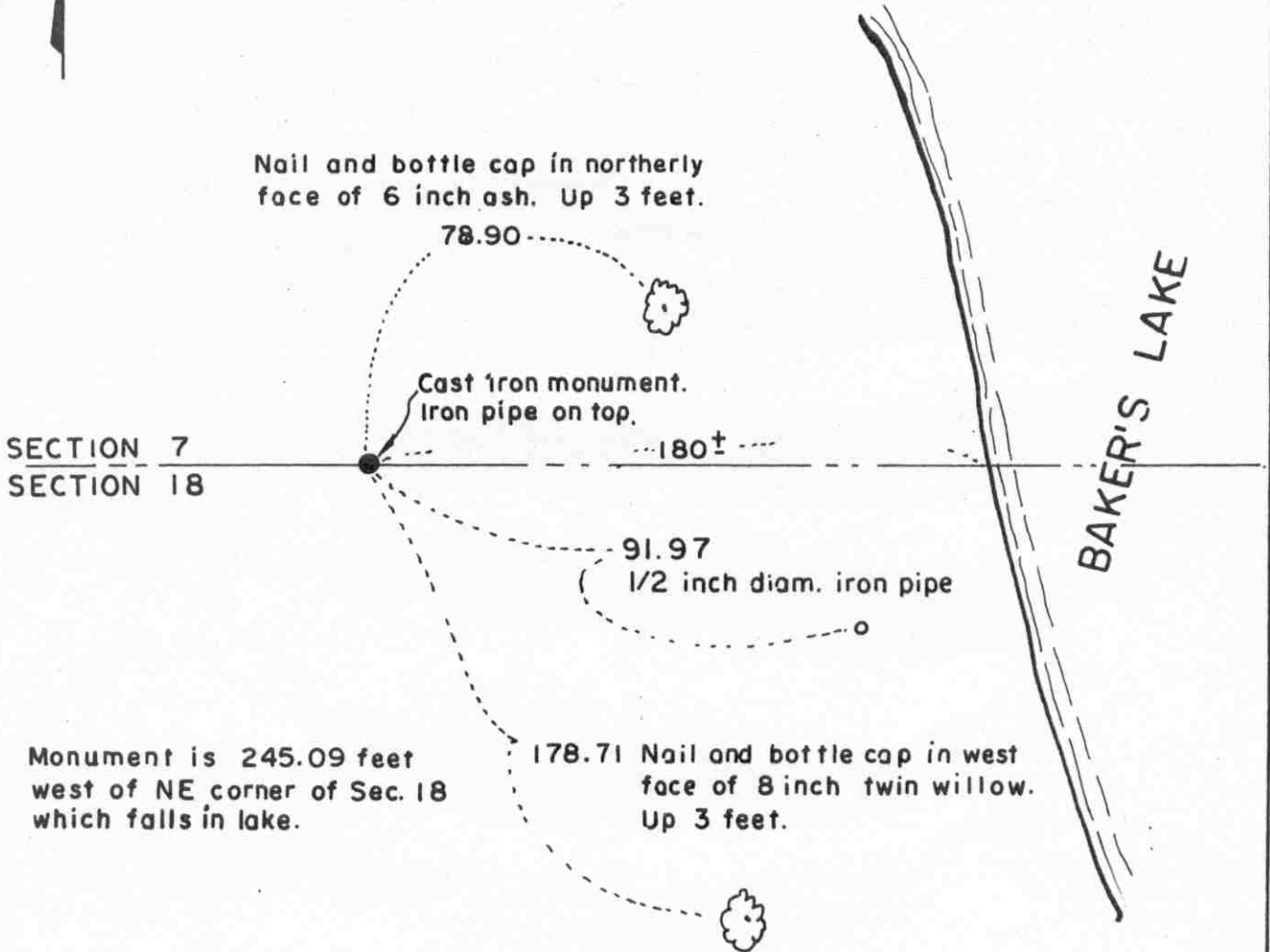
July 8, 1985. We replaced the iron pipe with a McLeod County cast iron monument and took available reference ties.

January 11, 1994. We found the monument in good condition and took new reference ties.

# Certificate of Location of Government Corner

Meander \_\_\_\_\_ corner, Section 18, Township 114 North, Range 29 West

## SKETCH OF REFERENCE TIES (NO SCALE)



### Statement of evidence relative to this corner location on sheet 2

I hereby certify that this document was prepared by me or under my direct supervision.

Willard Pellinen  
 Willard Pellinen  
 McLeod County Surveyor  
 License No. 9626.

Date Dec. 20, 1995.

### OFFICE OF THE COUNTY RECORDER MCLEOD COUNTY, MINNESOTA

I hereby certify that this document was filed in this office at 9 o'clock A. M. on the 9th day of January 19 96.

Carmen Ostlie Mulder, County Recorder

By Charles Engelman, Deputy.

Document No. 270174

## ***Certificate of Location of Government Corner***

***Meander Corner, Section 18, Township 114 North, Range 29 West  
Along north line of Section 18, west of Baker's Lake.***

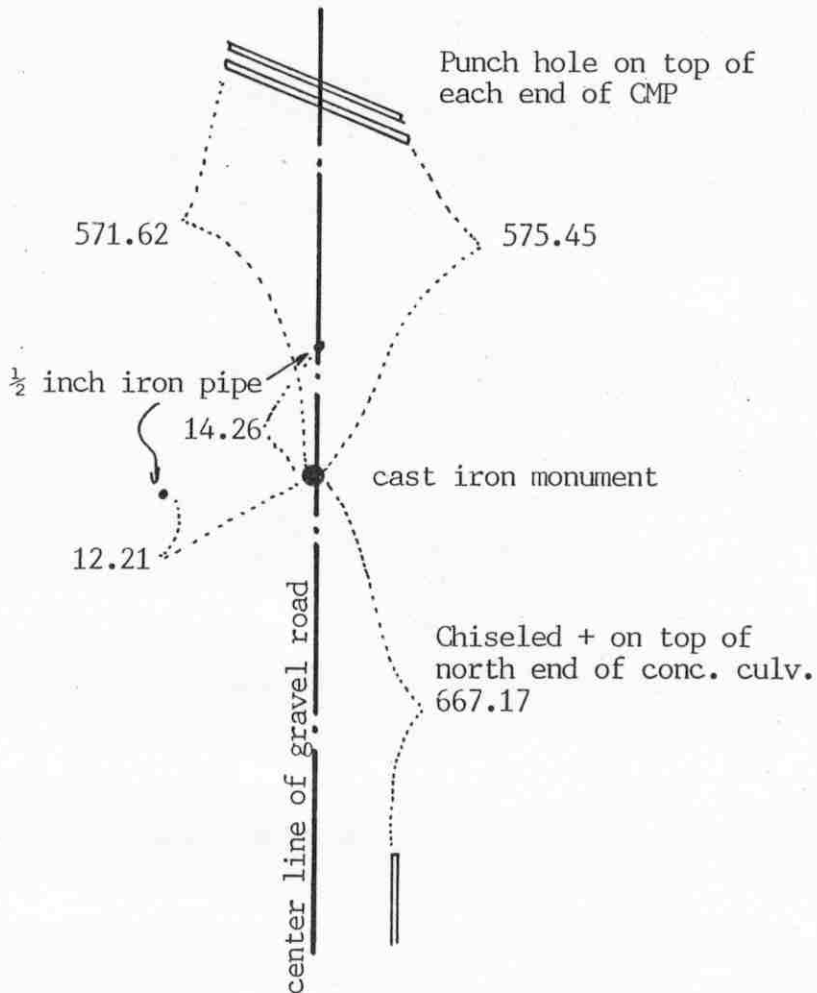
***1985. We set a cast iron monument at the computed location of Meander Corner No. 4. There is no property line between sections 7 and 18 at this location. We measured Sections 7, 8, 17 and 18 and computed the locations of the section corners which fell in the lake. We set the monument down 1 1/2 feet and set a half inch iron pipe over the monument and took available ties.***

# Certificate of Location of Government Corner

## SKETCH OF REFERENCE TIES

(NO SCALE)

### SECTION 7



### SECTION 18

Statement of evidence relative to this corner location on sheet 2

I hereby certify that this document was prepared by me or under my direct supervision.

Willard Pellinen

Willard Pellinen  
McLeod County Surveyor  
License No. 9626

Date Feb. 9, 1994

OFFICE OF THE COUNTY RECORDER  
MCLEOD COUNTY, MINNESOTA.

I hereby certify that this document was filed in this office at 9 o'clock A. M. on the 20th day of March, 1994.

Carman Otis Mulder, County Recorder

By \_\_\_\_\_, Deputy

Document No. 258542

NORTH QUARTER corner, Section 18, Township 114 North, Range 29 West

## Certificate of Location of Government Corner

July, 1855. A. Runyon of the General Land Office established this corner. He set a post, drove a charred stake, raised a mound of earth with trench and pits, and planted osage orange seeds at the southeast corner of the mound.

1976. The DNR set a temporary quarter corner. The set it by doubling distances between fences at the 1/16 lines.

June 10, 1981. We dug for the corner, John Tupa from Hutchinson with a backhoe. We found a rotted wood post down in the original ground. The post was about 2 feet long, 3 inches square, tapered to a point. Post was too rotted to pull out. We took available reference ties. This post was 2.26 feet south of the temporary corner set by the DNR. No property lines running east or west from this corner. This was on the center line of the north-south road.

July 13, 1981. We set a McLeod County cast iron monument at the corner.

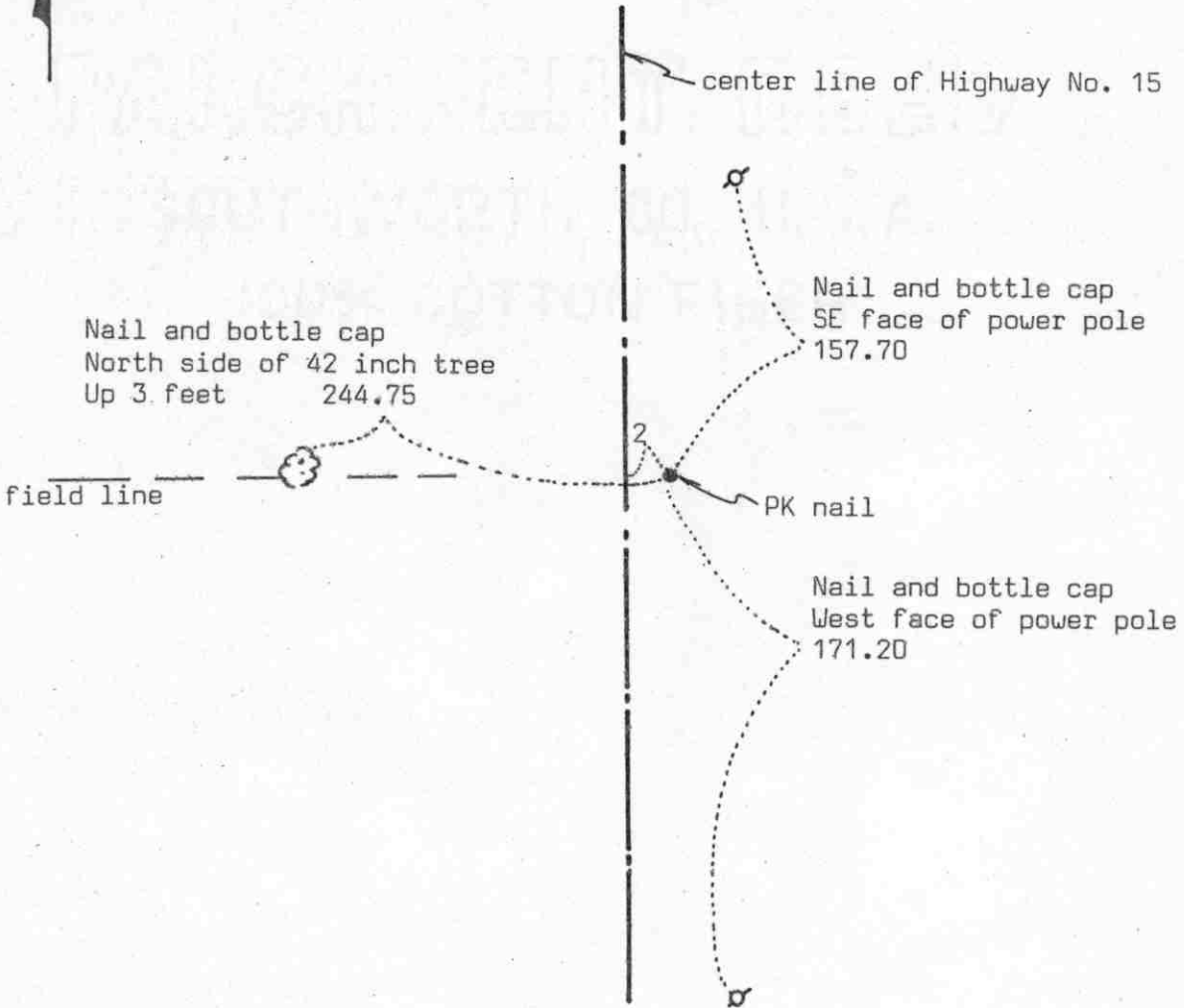
This corner falls 5.66 feet east and 12.91 feet of a lost position for the corner.

January 11, 1994. We found the monument in good condition and checked the reference ties.

# Certificate of Location of Government Corner



SKETCH OF REFERENCE TIES  
(NO SCALE)



Statement of evidence relative to this corner location on sheet 2

I hereby certify that this document was prepared by me or under my direct supervision.

Willard Pellinen

Willard Pellinen  
McLeod County Surveyor  
License No. 9626

Date 4/5/89

OFFICE OF THE COUNTY RECORDER  
MCLEOD COUNTY, MINNESOTA.

I hereby certify that this document was filed in this office at 4 o'clock P.M. on the 20th day of April, 19 89.

Carmen Ostlie, County Recorder

By \_\_\_\_\_, Deputy

Document No. 227811



## *Certificate of Location of Government Corner*

This corner was originally set by the government in 1856. John Ryan set a post, deposited charcoal, dug pits and trench, built mound and planted osage orange seeds at the corners of the mound.

State Highway right of way plans show they found a large flat rock, 2 feet east of P.O.T. station 537+81.0.

In March 1969, McCombs Knutson Associates (Dickman Knutson, County Surveyor) found a spike at station 537+81.0 and they set a PK nail 2 feet east, at the section corner and took reference ties.

In November, 1970, MKA found an iron pipe at the corner.

In December, 1976, we found no trace of the iron pipe so we reset the corner (a PK nail) using the 1969 ties.

On January 31, 1989, we found the PK nail down 2 inches, road had been resurfaced, 2 reference ties remaining checked ok and we took an additional reference tie.

# Certificate of Location of Government Corner

## SKETCH OF REFERENCE TIES

(NO SCALE)



SECTION 13, T.114 N., R.30 W.

Nail and bottle cap  
NW face of 24 inch ash  
Up 5 feet 111.34

Railroad spike

center line of Hwy. No. 15

Nail and bottle cap  
S. face of Square wood  
fence post  
80.33

90.90  
Nail and bottle cap  
N'ly face of power pole

SECTION 18, T.114 N., R.29 W.

### Statement of evidence relative to this corner on sheet 2

I hereby certify that this document was prepared by me or under my direct supervision.

Willard Pellinen

Willard Pellinen  
McLeod County Surveyor  
License No. 9626.

Date February 2, 1991

OFFICE OF THE COUNTY RECORDER  
MCLEOD COUNTY, MINNESOTA.

I hereby certify that this document was filed in this office at 9 o'clock A.M. on the 7th day of February, 1991.

Carmen Ostlie, County Recorder.

By \_\_\_\_\_ Deputy.

Document No. 237431

EAST QUARTER corner, Section 13, Township 114 North, Range 30 West

## Certificate of Location of Government Corner

1855. John Ryan of the General Land Office set a post, deposited charcoal, dug pits and trench, built mound and planted osage orange seeds at the corners of the mound.

State Highway No. 15 right of way map shows the corner to be on the center line station 511+36.9.

March, 1969. McCombs Knutson Associates (Dickman Knutson, county surveyor) set a PK nail at Highway center line station 511+36.9.

December 21, 1970. Knutson took reference ties to the corner.

December 20, 1976. PK nail gone so Knutson reset a PK nail using 1970 reference ties.

November 13, 1983. We found nothing at the corner. We set a railroad spike using the old ties.

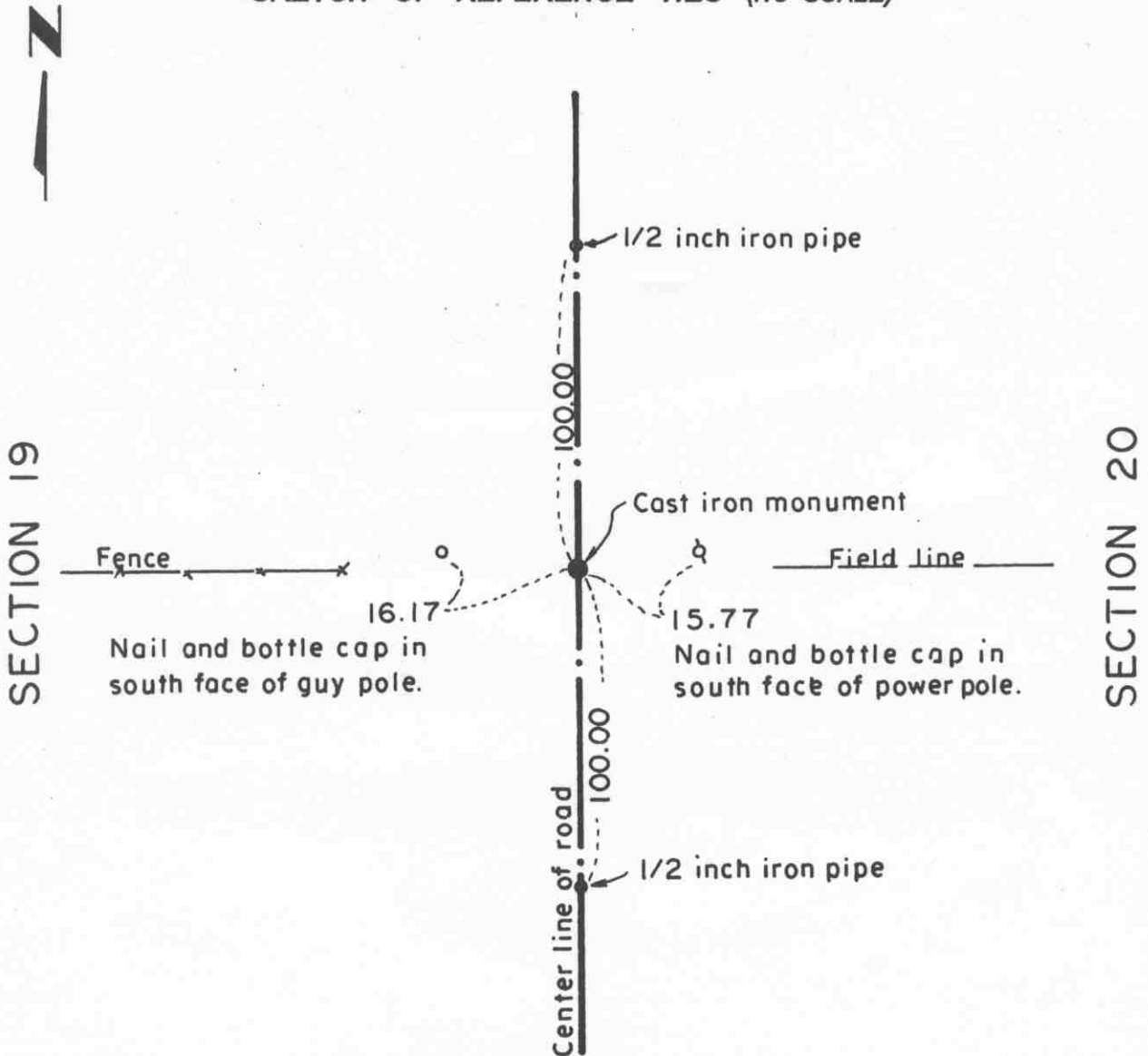
January 9, 1990. We found the railroad spike 3 inches below the bituminous surface. We took new reference ties.

February 11, 1990. We measured the east line of Section 13 and found the quarter corner to be within 0.1 ft of being half way between the section corners and within 0.05 ft. of being on a straight line between the section corners.

# Certificate of Location of Government Corner

East Quarter          corner, Section 19, Township 114 North, Range 29 West

SKETCH OF REFERENCE TIES (NO SCALE)



**Statement of evidence relative to this corner location on sheet 2**

I hereby certify that this document was prepared by me or under my direct supervision.

Willard Pellinen  
 Willard Pellinen  
 McLeod County Surveyor  
 License No. 9626.

Date Aug. 7, 1995

**OFFICE OF THE COUNTY RECORDER  
 MCLEOD COUNTY, MINNESOTA**

I hereby certify that this document was filed in this office at 9 o'clock A. M. on the 8th day of August 19 95.

GABRIEL OSTLE MALDFA, MCLEOD COUNTY RECORDER, County Recorder

By Thyllis Sopkowiak, Deputy.

Document No. 267397

***Certificate of Location of Government Corner  
East Quarter Corner, Section 19, Township 114 North, Range 29 West***

*July, 1855. A. H. Runyon of the General Land Office established this corner. He set a post, drove a charred stake, raised a mound of earth with trench and pits and planted maclura seeds at the southeast corner of the mound.*

*August, 1971. DNR found a 12 inch by 24 inch stone with a chiseled + on top.*

*April 3, 1978. Dickman Knutson, county surveyor, dug and found the stone found previously by DNR and took reference ties. This was on the center of the north-south road, field division to the east.*

*July 23, 1980. We set a McLeod County cast iron monument over the stone.*

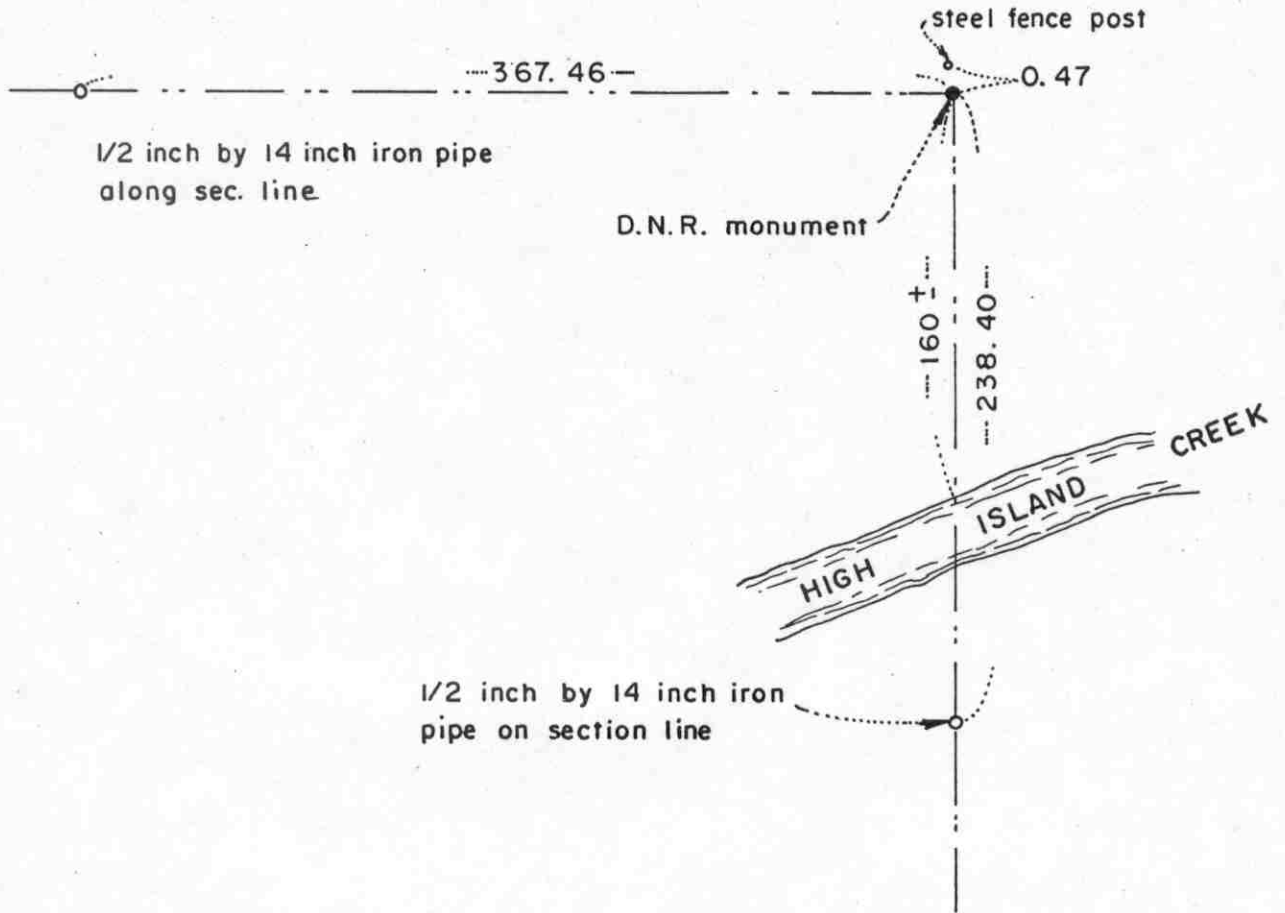
*This corner is 2.79 feet north of a split between the section corners and 7.88 feet east of a straight line between the section corners.*

*February 27, 1995. We found the monument in good condition down 6 inches below the surface of the gravel road and took new available ties.*

# Certificate of Location of Government Corner



SKETCH OF REFERENCE TIES  
(NO SCALE)



Statement of evidence relative to this corner location on sheet 2

I hereby certify that this document was prepared by me or under my direct supervision.

Willard Pellinen  
 Willard Pellinen  
 McLeod County Surveyor  
 License No. 9626  
 Date January 5, 1987

OFFICE OF THE COUNTY RECORDER  
MCLEOD COUNTY, MINNESOTA.

I hereby certify that this document was filed in this office at 8 o'clock A.M. on the 18th day of October, 19 88.

Carmen Ostlie, County Recorder  
 By \_\_\_\_\_, Deputy

Document No. 225034

## *Certificate of Location of Government Corner*

This corner was originally established by the Government in 1855 and was monumented by a wood post in a mound of earth.

In 1971 the DNR talked with Gerald Hochsprung, 43 years old, who farmed the Northeast Quarter of Section 19. He said there were old fence lines along the north and east lines of Section, but had never seen any type of corner marker for the section corner.

The DNR found some remains of the fences and extended the fences to their intersection and set a department monument at the intersection point.

In 1985 we searched this area but found no evidence of the original government corner. We found the DNR monument and accepted this location as marking the obliterated position of the corner.

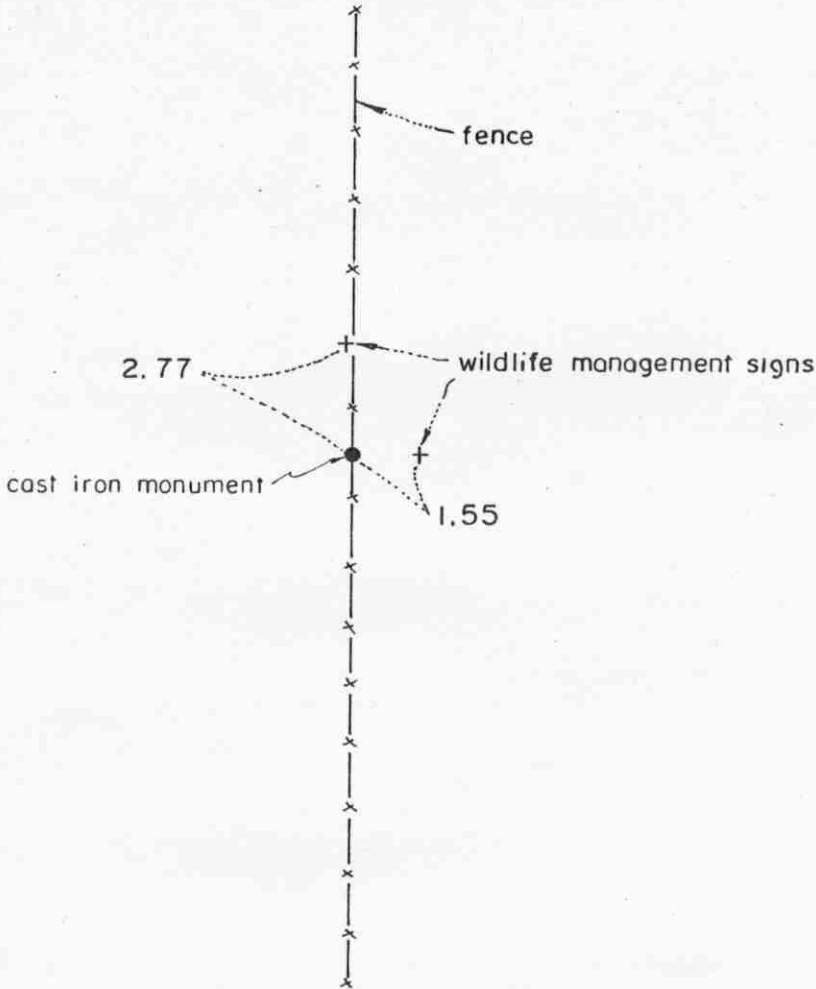
# Certificate of Location of Government Corner



SKETCH OF REFERENCE TIES

(NO SCALE)

## SECTION 18



## SECTION 19

Statement of evidence relative to this corner location on sheet 2

I hereby certify that this document was prepared by me or under my direct supervision.

Willard Pellinen

Willard Pellinen  
McLeod County Surveyor  
License No. 9626

Date Feb. 9, 1994

OFFICE OF THE COUNTY RECORDER  
MCLEOD COUNTY, MINNESOTA.

I hereby certify that this document was filed in this office at 9 o'clock A.M. on the 28th day of March, 1994.

Carmen Estelle Mulder, County Recorder

By \_\_\_\_\_, Deputy

Document No. 258543



## Certificate of Location of Government Corner

This corner was originally established by the Government in 1855 and was monumented by a wood post in a mound of earth.

In 1971, the D.N.R. talked with Gerald Hochspring, 43 years old, who farmed the Northeast Quarter of Section 19. He said an old fence marked the north-south quarter line of Sections 18 and 19 and a field line running east marked the section line. Mr. Meier, who owned land in the Northwest Quarter of Section 19 and in the Southwest Quarter of Section 18, also said the north-south fence marked the quarter lines.

The D.N.R. set a department monument along the fence on a straight line between the section corners. They said this point fell on the north side of an old wooden post lying down, that appeared to be the old corner fence post, with a field line running east.

We ran the north line of Section 19 and found the D.N.R. monument in a straight line between the section corners. We accepted the D.N.R. monument as marking the true location of the quarter corner. We replaced the monument with a McLeod County cast iron monument and took reference ties.

A "lost corner" position would fall about  $3\frac{1}{2}$  feet east of this location.

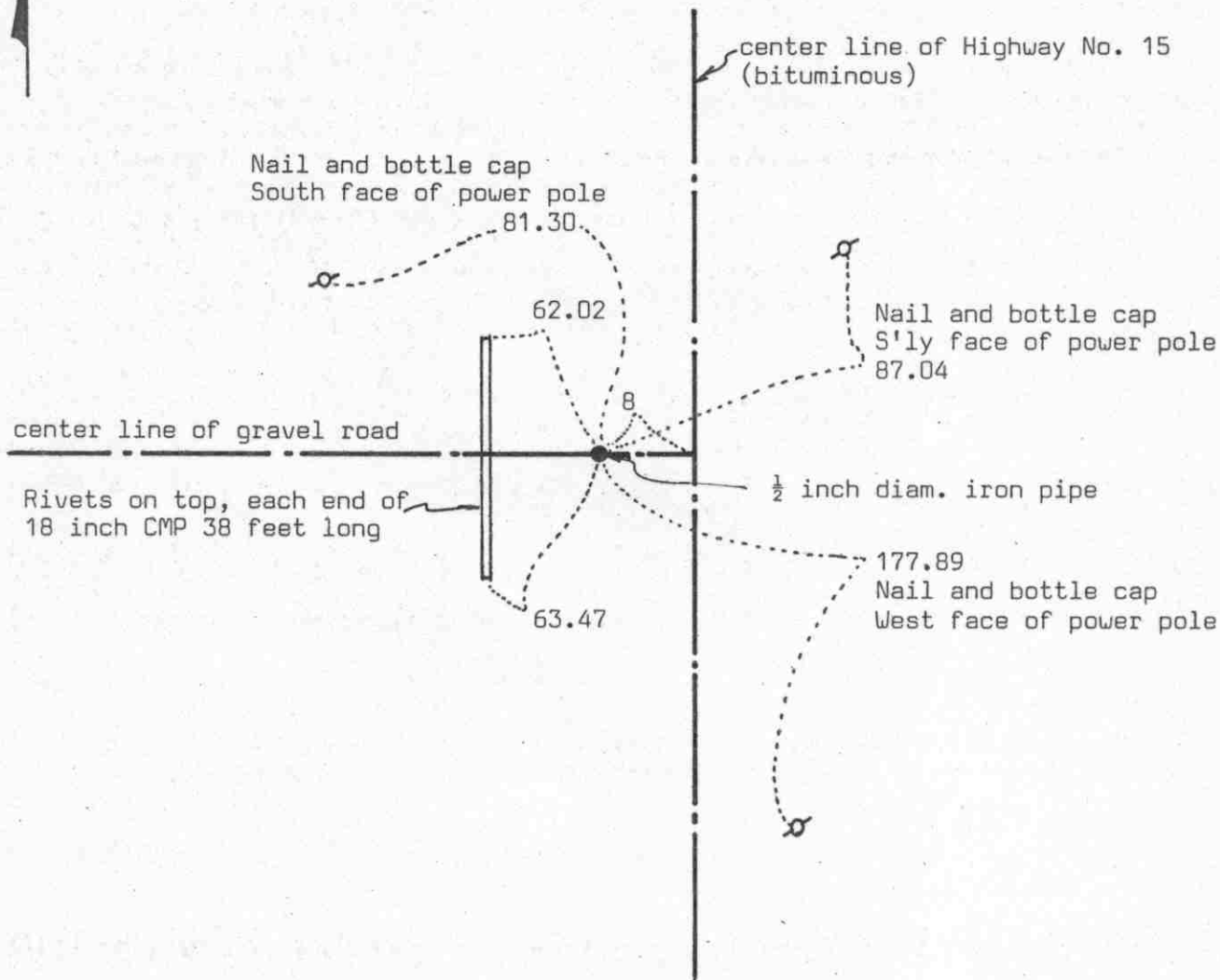
January 11, 1994. We found the monument in good condition and checked the reference ties.

# Certificate of Location of Government Corner



## SKETCH OF REFERENCE TIES

(NO SCALE)



Statement of evidence relative to this corner location on sheet 2

I hereby certify that this document was prepared by me or under my direct supervision.

Willard Pellinen

Willard Pellinen  
McLeod County Surveyor  
License No. 9626

Date 4/5/89

OFFICE OF THE COUNTY RECORDER  
MCLEOD COUNTY, MINNESOTA.

I hereby certify that this document was filed in this office at 4 o'clock P.M. on the 20th day of April, 1989.

Carmin Pottier, County Recorder

By \_\_\_\_\_, Deputy

Document No. 227812

NORTHEAST                      corner, Section 24, Township 114 North, Range 30 West

## Certificate of Location of Government Corner

This corner was originally set by John Ryan of the Government Land Office in 1855. He "set post to sections 13, 18, 19, and 24, deposited charcoal, dug pits and trench, built mound and planted osage orange seeds at mound.

On November 2, 1970, McCombs Knutson Associates (Dickman Knutson, County Surveyor) set a PK nail at the corner, 8 feet west of State Highway No. 15 center line station 484+93.4 as shown on the right of way map. Ties to P.O.T. station 484+93.4 on the highway map.

On December 12, 1976, we reset a PK nail using 1970 ties.

On November 27, 1983, we found the PK nail and reference ties good.

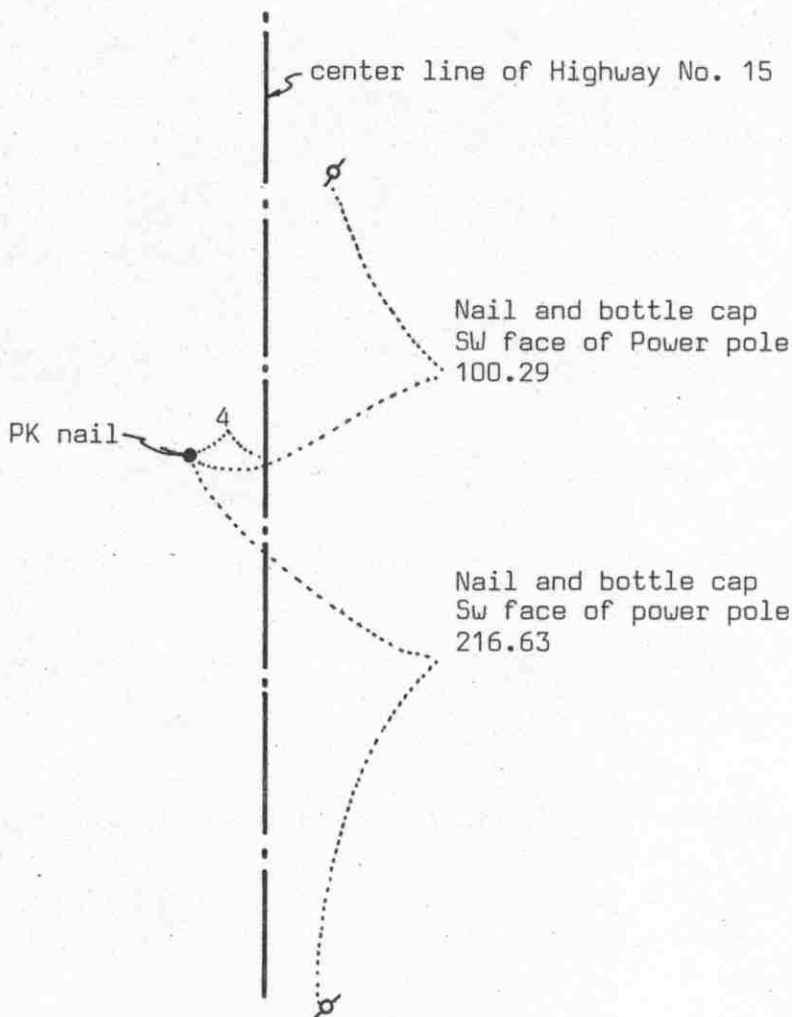
On January 31, 1989, we set a  $\frac{1}{2}$  inch diameter iron pipe at the corner using the old reference ties. Road has been resurfaced.

We believe the section corner has been perpetuated by the highway alignment and stationing.

# Certificate of Location of Government Corner



SKETCH OF REFERENCE TIES  
(NO SCALE)



Statement of evidence relative to this corner location on sheet 2

I hereby certify that this document was prepared by me or under my direct supervision.

Willard Pellinen

Willard Pellinen  
McLeod County Surveyor  
License No. 9626

Date 4/7/89

OFFICE OF THE COUNTY RECORDER  
MCLEOD COUNTY, MINNESOTA.

I hereby certify that this document was filed in this office at 4 o'clock P.M. on the 20th day of April, 19 89.

Carmen Dotlie, County Recorder

By \_\_\_\_\_, Deputy

Document No. 227813

## Certificate of Location of Government Corner

This corner was originally established by the government in 1855. John Ryan set a post, deposited charcoal, dug pits and trench, built a mound and planted osage orange seeds at the corners of the mound.

State Highway No. 15 right of way plans show this corner to be 4 feet left of center line station 458 + 40.1.

In 1967 McCombs Knutson Associates (Dickman Knutson, County Surveyor) set a PK nail 4 feet west of station 458+40.1 as shown on the highway plans.

On December 21, 1970 MKA took new reference ties.

On November 21, 1986, we measured the east line of Section 24 and had a distance of 2637.05 feet to the southeast corner and 2656.63 feet to the northeast corner of Section 24./

On February 1, 1989, we found the PK nail and checked the reference ties.

# Certificate of Location of Government Corner

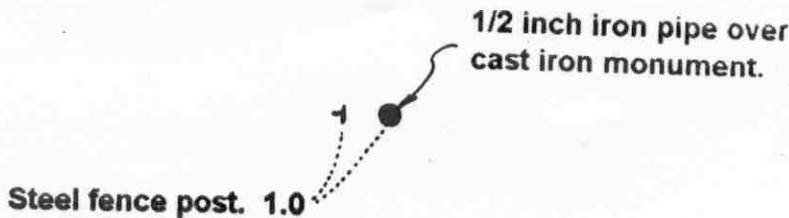
EAST QUARTER corner, Section 20, Township 114 North, Range 29 West

SKETCH OF REFERENCE TIES (NO SCALE)



SECTION 20

SECTION 21



### Statement of evidence relative to this corner location on sheet 2

I hereby certify that this document was prepared by me or under my direct supervision.

Willard Pellinen

Willard Pellinen  
McLeod County Surveyor  
License No. 9626.

Date Sept. 11, 1995

### OFFICE OF THE COUNTY RECORDER MCLEOD COUNTY, MINNESOTA

I hereby certify that this document was filed in this office at 9 o'clock A.M. on the 14th day of Sept 19 95.

Carmen O'Brien Quider, County Recorder

By \_\_\_\_\_, Deputy.

Document No. 268029

**Certificate of Location of Government Corner**  
**East Quarter Corner, Section 20, Township 114 North, Range 29 West**

*July, 1855. A. H. Runyon of the General Land Office established this corner. He set a post, drove a charred stake, raised a mound of earth with trench and pits and planted maclura seeds at the southeast corner of the mound.*

*October, 1976. DNR talked with Mr. Brelje, 50 years old and he owned the Southwest Quarter of Section 21. His father owned the farm before he did. He said there is a steel post at the place where the old corner fence post used to be. He said this post had been there as long as he can remember and has been accepted as the quarter corner by adjacent land owners.*

*November, 1976. DNR talked with Mr Leonard Winterfeldt, 70 years old and he owned land in the Northeast Quarter of Section 20. He showed where the post is and agreed with Mr. Brelje that this was the quarter corner.*

*July 23, 1980. We set a McLeod County cast iron monument in place of the steel post and set the steel post 1 foot west.*

*We measured 2654.92 feet to the southeast corner of Section 20 and 2629.29 feet to the northeast corner of Section 20. We had an angle of 180 degrees 09 minutes 35 seconds at the east side of the corner, from northeast corner to southeast corner.*

# Certificate of Location of Government Corner

NORTHEAST corner, Section 20, Township 114 North, Range 29 West

SKETCH OF REFERENCE TIES (NO SCALE)



SECTION 17

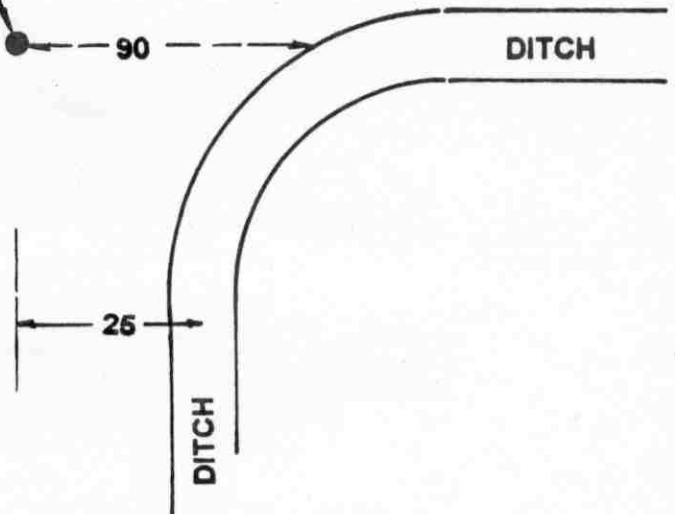
SECTION 16

Cast iron monument

2650.68 TO N1/4 CORNER  
OF SEC. 20.

2629.28 TO E1/4 CORNER  
OF SEC. 20.

2638.28 TO E1/4 CORNER  
OF SEC. 17.



SECTION 20

SECTION 21

Statement of evidence relative to this corner location on sheet 2

I hereby certify that this document was prepared by me or under my direct supervision.

Willard Pellinen  
Willard Pellinen  
McLeod County Surveyor  
License No. 9626.

Date Sept. 11, 1995

OFFICE OF THE COUNTY RECORDER  
MCLEOD COUNTY, MINNESOTA

I hereby certify that this document was filed in this office at 9  
o'clock A. M. on the 14th day of Sept  
19 95.

Carmen Ostlie Mulder, County Recorder

By \_\_\_\_\_, Deputy.

Document No. 268028



**Certificate of Location of Government Corner**  
**Northeast Corner, Section 20, Township 114 North, Range 29 West**

*July, 1855. A. H. Runyon of the General Land Office established this corner. He set a post in a marsh, drove a charred stake, raised a mound of earth with trench and pits and planted maclura seeds at the southeast corner of the mound.*

*August, 1971. DNR talked with Leonard Winterfeldt, who lived in the Southwest Quarter of Section 16. He said there was a wooden fence post 2 feet east of the section corner. Mr. Winterfeldt said he left the post to mark the corner.*

*May, 1976. The DNR found no evidence of the fence post.*

*November, 1976. DNR talked with Mr. Winterfeldt again and he showed where he had set a half inch diameter iron rod to mark the position of the old corner fence post. DNR dug around the rod but found no other evidence of the government corner. DNR set a 3/4 inch by 24 inch iron rod at the west side of the iron set by Mr. Winterfeldt.*

*November 16, 1979. We found the iron rod set by the DNR and replaced it with a McLeod County cast iron monument, with a 1/2 inch diameter iron pipe below the monument. We took angular reference ties .*

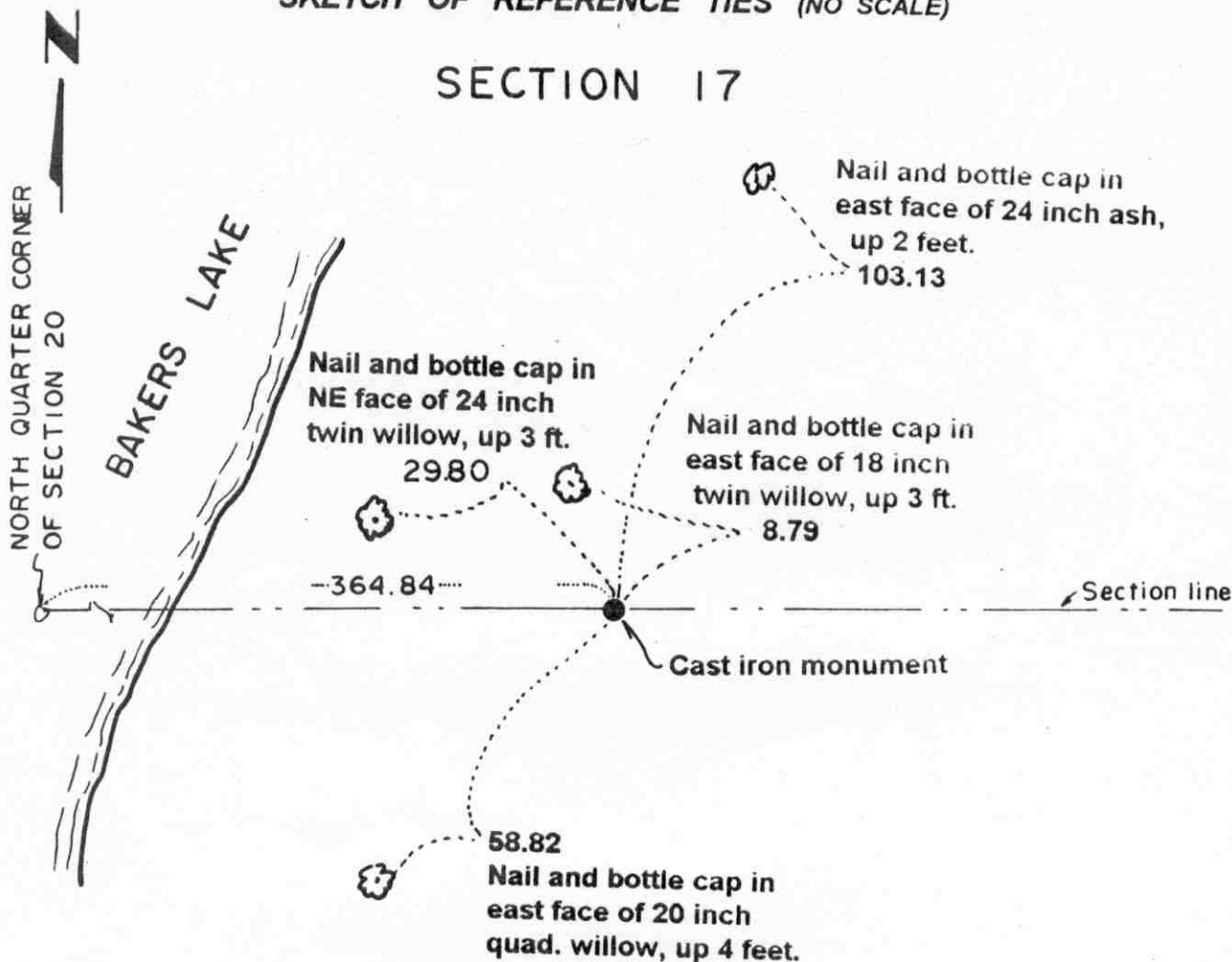
*We measured the north and east lines of Section 20 and the east line of the Southeast Quarter of Section 17. Our distance to the north quarter corner of Section 20 is 2650.68 feet, to the east quarter corner of Section 20 we measured 2629.28 feet and to the east quarter corner of Section 17 we measured 2638.28 feet.*

# Certificate of Location of Government Corner

N1/4  
 WITNESS                      corner, Section   20  , Township   114   North, Range   29   West

SKETCH OF REFERENCE TIES (NO SCALE)

SECTION 17



SECTION 20

**Statement of evidence relative to this corner location on sheet 2**

I hereby certify that this document was prepared by me or under my direct supervision.

Willard Pellinen

Willard Pellinen  
 McLeod County Surveyor  
 License No. 9626.

Date June 1, 1993

**OFFICE OF THE COUNTY RECORDER  
 MCLEOD COUNTY, MINNESOTA**

I hereby certify that this document was filed in this office at   9   o'clock   A   M. on the   9th   day of   January   19   96  .

Carmen Estelle Mulder, County Recorder

By Charleen Engstrom, Deputy.

Document No.   270175

**Certificate of Location of Government Corner**  
**Witness Corner, Section 20, Township 114 North, Range 29 West**

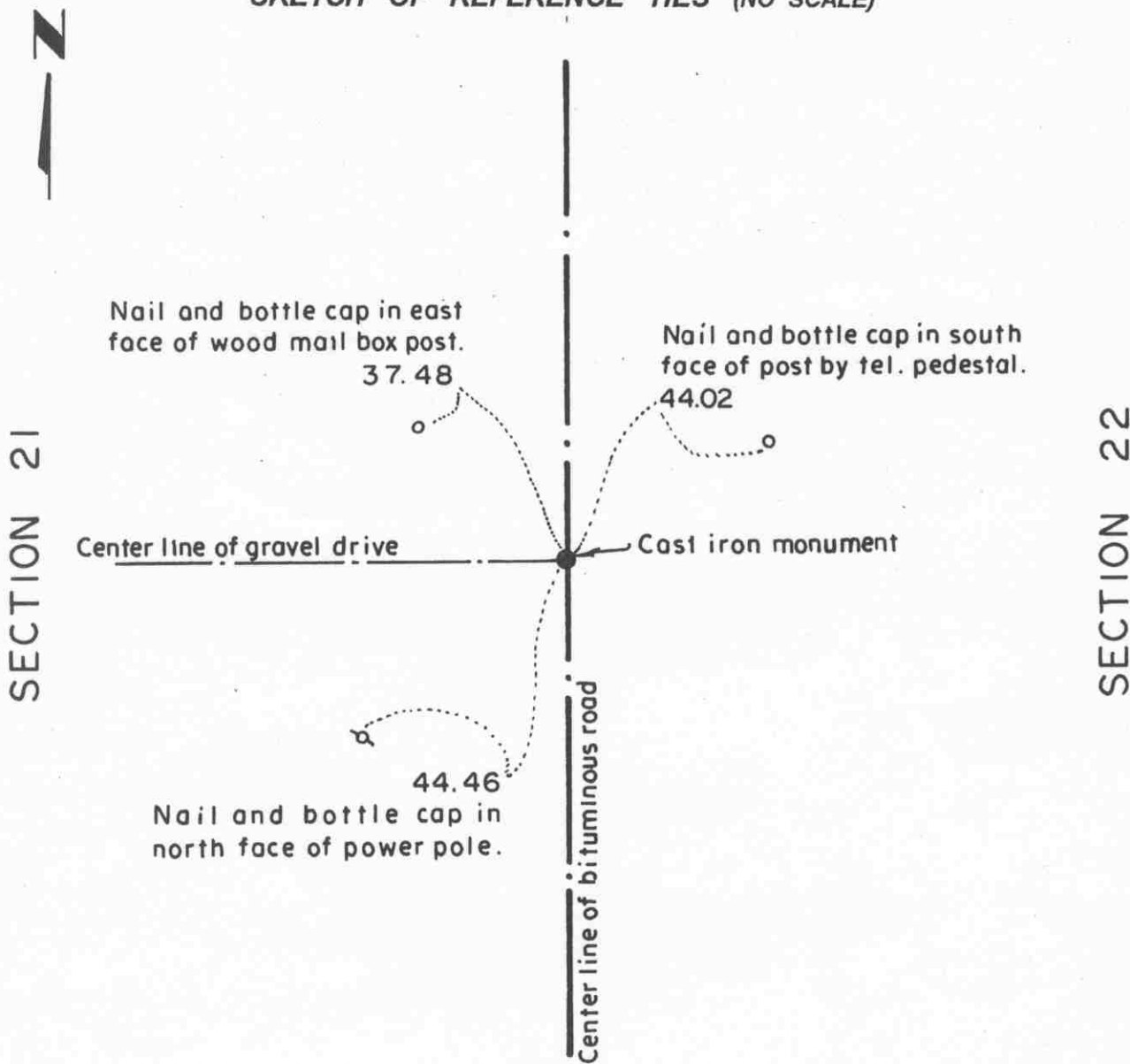
*The north quarter corner was not set by the original government survey. It falls in the lake.*

*1985. We measured Sections 7, 8, 17 and 18. No property line between Sections 17 and 20. We set a witness corner on a straight line between the northeast corner of Section 20 and the computed north quarter corner of Section 20. We set a McLeod County cast iron monument, flush with the surface of the ground with a 1/2 inch diameter iron pipe below the monument, and took available ties. This witness corner is 364.84 feet east of the computed location of the quarter corner.*

# Certificate of Location of Government Corner

EAST QUARTER corner, Section 21, Township 114 North, Range 29 West

SKETCH OF REFERENCE TIES (NO SCALE)



Statement of evidence relative to this corner location on sheet 2

I hereby certify that this document was prepared by me or under my direct supervision.

Willard Pellinen  
Willard Pellinen  
McLeod County Surveyor  
License No. 9626.

Date Nov. 10, 1995

OFFICE OF THE COUNTY RECORDER  
MCLEOD COUNTY, MINNESOTA

I hereby certify that this document was filed in this office at 9 o'clock A.M. on the 15th day of November 19 95.

Carmen Postlie Ruelter County Recorder

By \_\_\_\_\_, Deputy.

Document No. 269358

**Certificate of Location of Government Corner**  
**East Quarter Corner, Section 21, Township 114 North, Range 29 West**

*July, 1855. A. H. Runyon of the General Land Office established this corner. He set a post, drove a charred stake, raised a mound of earth with trench and pits and planted maclura seeds at the southeast corner of the mound.*

*Old county highway department field notes show a double hub was set at this corner.*

*1970. Dickman Knutson, county surveyor, excavated for the corner and found a double hub and took reference ties. No other monumentation was found. This was on the center line intersection of roads north, south, east and west. Adjacent property owners agree this is the correct location for the corner.*

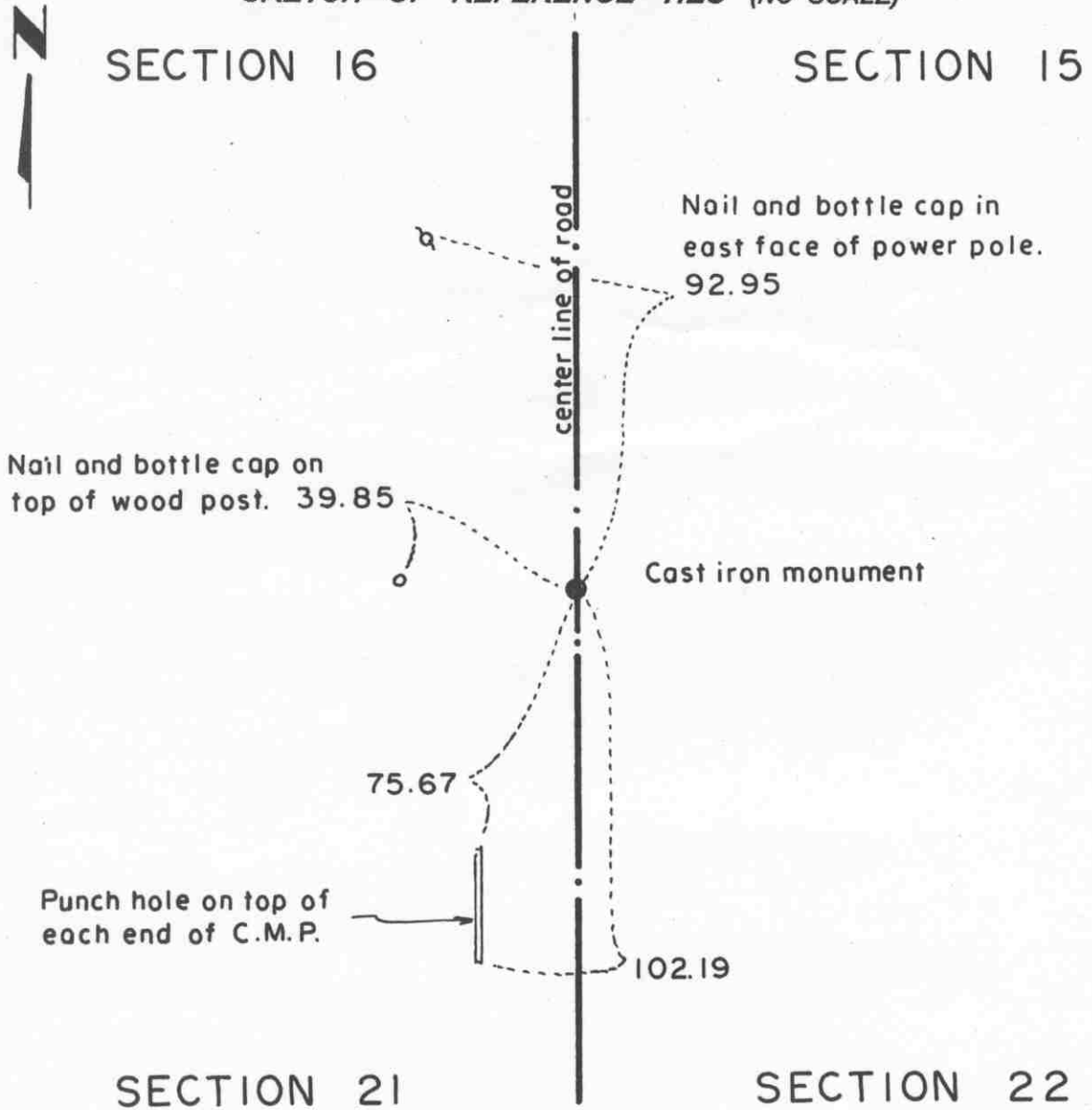
*July 15, 1982. We set a McLeod County cast iron monument at the location of the found double hub and took new reference ties.*

*February 22, 1995. We found the monument in good condition down 4 inches below the surface of the bituminous road and took new reference ties.*

# Certificate of Location of Government Corner

Northeast corner, Section 21, Township 114 North, Range 29 West

## SKETCH OF REFERENCE TIES (NO SCALE)



### Statement of evidence relative to this corner location on sheet 2

I hereby certify that this document was prepared by me or under my direct supervision.

Willard Pellinen  
 Willard Pellinen  
 McLeod County Surveyor  
 License No. 9626.

Date Aug. 7, 1995

### OFFICE OF THE COUNTY RECORDER MCLEOD COUNTY, MINNESOTA

I hereby certify that this document was filed in this office at 9 o'clock A. M. on the 8th day of August 19 95.

GARMEN OSTLE BUILDING, MCLEOD COUNTY RECORDER, County Recorder

By Dhyllia Sopsowiak, Deputy.

Document No. 267398

**Certificate of Location of Government Corner**  
**Northeast Corner, Section 21, Township 114 North, Range 29 West**

*July, 1855. A. H. Runyon of the General Land Office established this corner. He set a post, drove a charred stake, raised a mound of earth with trench and pits and planted maclura seeds at the southeast corner of the mound.*

*1978. Dickman Knutson, county surveyor, dug for the corner and found an iron pin. There were no occupation lines running east or west. Knutson dug at approximately 1/3 of the distance from the east quarter corner of Section 21 to the northeast corner of Section 16, at the center line of the north-south road. Using the found iron as the corner makes the center line of a road running east 1/4 mile north fall on the 1/16 line and a fence running east 1/4 mile south also falls very close to the 1/16 line.*

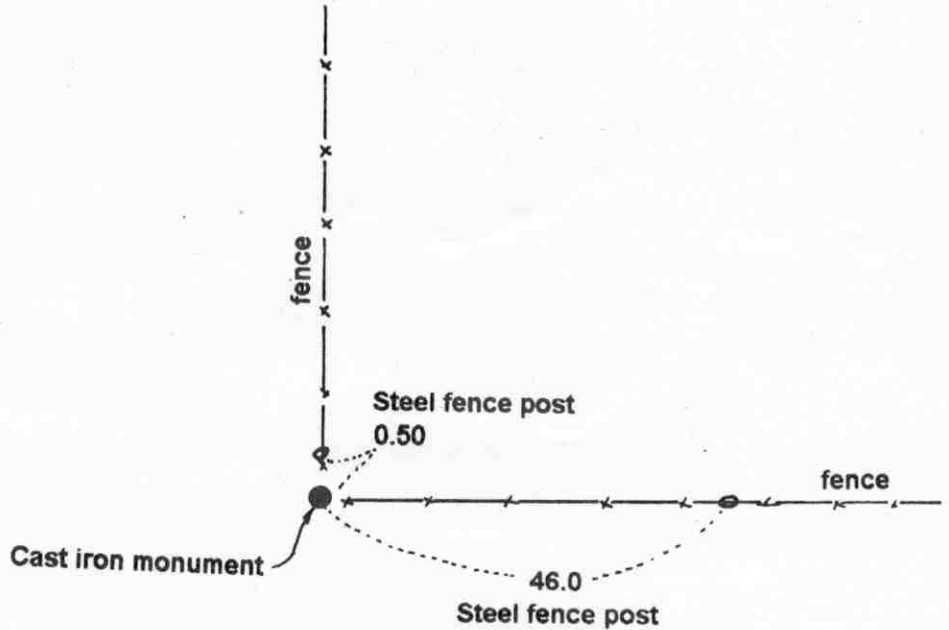
*February 22, 1995. We checked the reference ties.*

# Certificate of Location of Government Corner

NORTH QUARTER corner, Section 21, Township 114 North, Range 29 West

SKETCH OF REFERENCE TIES (NO SCALE)

## SECTION 16



## SECTION 21

Statement of evidence relative to this corner location on sheet 2

I hereby certify that this document was prepared by me or under my direct supervision.

Willard Pellinen

Willard Pellinen  
McLeod County Surveyor  
License No. 9626.

Date Sept. 7, 1995

OFFICE OF THE COUNTY RECORDER  
MCLEOD COUNTY, MINNESOTA

I hereby certify that this document was filed in this office at 9 o'clock A. M. on the 14th day of Sept 19 95.

(Armen) Estlie Mulder, County Recorder

By \_\_\_\_\_, Deputy.

Document No. 268030



**Certificate of Location of Government Corner**  
**North Quarter Corner, Section 21, Township 114 North, Range 29 West**

*July, 1855. A. H. Runyon of the General Land Office established this corner. He set a post, drove a charred stake, raised a mound of earth with trench and pits and planted maclura seeds at the southeast corner of the mound.*

*August, 1971. DNR found a 4 inch by 6 inch by 10 inch granite stone at a fence intersection, fences east, west and north.*

*July, 24, 1980. H. Winterfeldt, 66 years old, and who owned the East Half of the West Half of Section 16 and the Northwest Quarter of the Southeast Quarter of Section 16, stated these fences have been there at least 60 years and have been accepted as the section and quarter section lines by adjacent property owners.*

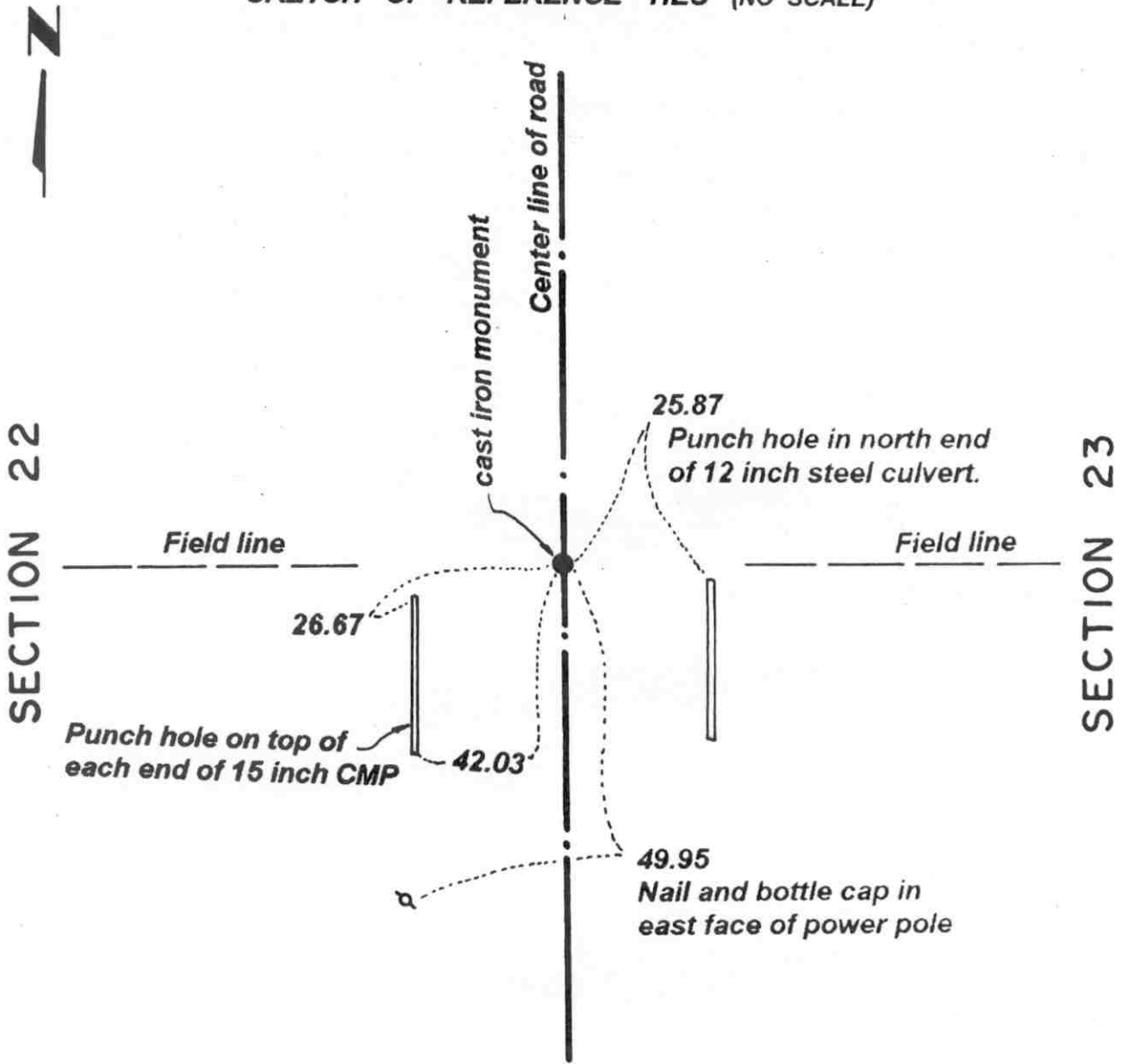
*July 24, 1980. We set a McLeod County cast iron monument in place of the granite stone and took available reference ties.*

*April 10, 1995. We found the monument in good condition and took new reference ties.*

# Certificate of Location of Government Corner

EAST QUARTER corner, Section 22, Township 114 North, Range 29 West

SKETCH OF REFERENCE TIES (NO SCALE)



### Statement of evidence relative to this corner location on sheet 2

I hereby certify that this document was prepared by me or under my direct supervision.

Willard Pellinen  
Willard Pellinen  
McLeod County Surveyor  
License No. 9626.

Date June 9, 1995

### OFFICE OF THE COUNTY RECORDER MCLEOD COUNTY, MINNESOTA

I hereby certify that this document was filed in this office at 2 o'clock P. M. on the 13th day of June 19 95.

CARMEN OSTLE BILD-FR, McLEOD COUNTY RECORDER, County Recorder

By Phyllis Sopkowiak, Deputy.

Document No. 266247

## ***Certificate of Location of Government Corner***

***East Quarter Corner, Section 22, Township 114 North, Range 29 West***

*July, 1855. A. H. Runyon of the General Land Office established this corner. He set a post, drove a charred stake, raised a mound of earth with trench and pits and planted maclura seeds at the southeast corner of the mound.*

*Adjacent land owners have accepted the intersection of the center line of the north-south road and field divisions east and west as the location of the quarter corner.*

*June 10, 1981. We excavated for the corner, John Tupa from Hutchinson with a backhoe. Down 4 feet below the surface of the gravel road we found a 8 inch by 10 inch stone, set on end. We took available reference ties. This is within a few feet of being on a split between the section corners.*

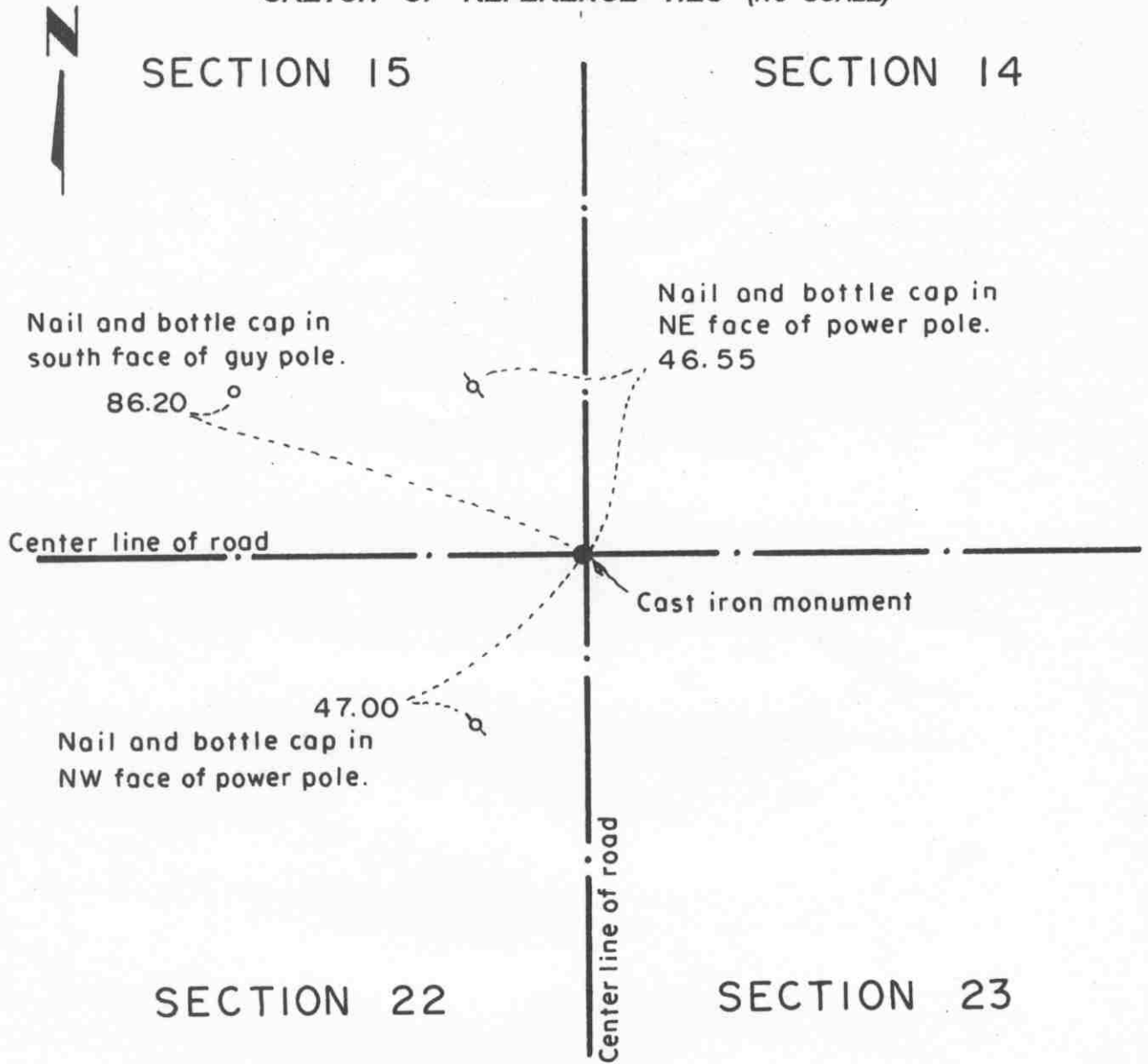
*July 10, 1981. We set a McLeod County cast iron monument and took additional ties.*

*March 27, 1995. We found the monument in good condition down 12 inches below the surface of the gravel road and took new reference ties.*

# Certificate of Location of Government Corner

NORTHEAST corner, Section 22, Township 114 North, Range 29 West

SKETCH OF REFERENCE TIES (NO SCALE)



Statement of evidence relative to this corner location on sheet 2

I hereby certify that this document was prepared by me or under my direct supervision.

Willard Pellinen  
Willard Pellinen  
McLeod County Surveyor  
License No. 9626.

Date Nov. 10, 1995

OFFICE OF THE COUNTY RECORDER  
MCLEOD COUNTY, MINNESOTA

I hereby certify that this document was filed in this office at 9 o'clock A. M. on the 15th day of November 19 95.

Carmen Estlie Mulder, County Recorder

By \_\_\_\_\_, Deputy.

Document No. 269359

***Certificate of Location of Government Corner***  
***Northeast Corner, Section 22, Township 114 North, Range 29 West***

*July, 1855. A. H. Runyon of the General Land Office established this corner. He set a post, drove a charred stake, raised a mound of earth with trench and pits and planted maclura seeds at the southeast corner of the mound.*

*Adjoining property owners accept the center line intersection of the roads as being the section corner.*

*June 10, 1981. We excavated for the corner, John Tupa from Hutchinson with a backhoe. We dug a hole 10 feet by 10 feet by 5 feet deep but found no evidence of the government corner.*

*July 10, 1981. We set a McLeod County cast iron monument at the center line intersection of the roads (roads north, south, east and west) and took available reference ties.*

*February 22, 1995. We checked the reference ties.*

# Certificate of Location of Government Corner

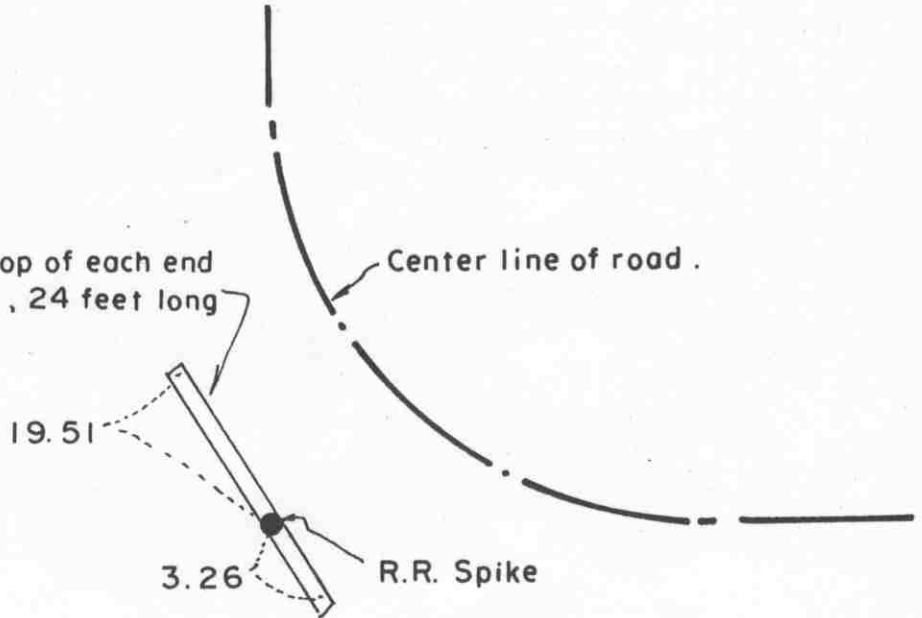
NORTH QUARTER corner, Section 22, Township 114 North, Range 29 West

SKETCH OF REFERENCE TIES (NO SCALE)



SECTION 15

Punch hole on top of each end of 12 inch C.M.P., 24 feet long



2638.99 feet to NW cor. of Sec. 22.

2639.31 feet to NE cor. of Sec. 22.



SECTION 22

Statement of evidence relative to this corner location on sheet 2

I hereby certify that this document was prepared by me or under my direct supervision.

Willard Pellinen  
Willard Pellinen  
McLeod County Surveyor  
License No. 9626.

Date Sept. 7, 1995

OFFICE OF THE COUNTY RECORDER  
MCLEOD COUNTY, MINNESOTA

I hereby certify that this document was filed in this office at 9 o'clock A M. on the 14th day of Sept 19 95.

Carmen Ostlie Mulder, County Recorder

By \_\_\_\_\_, Deputy.

Document No. 268031

## **Certificate of Location of Government Corner**

**North Quarter Corner, Section 22, Township 114 North, Range 29 West**

*July, 1855. A. H. Runyon of the General Land Office established this corner. He set a post, drove a charred stake, raised a mound of earth with trench and pits and planted maclura seeds at the southeast corner of the mound.*

*December 13, 1978. Mr. Martin Lindeman, 57 years old and who lives in Section 15, said his father told him the road was built about 70 years ago and was built along the north line of the Northeast Quarter of Section 22 and along the north-south quarter line of Section 15, so the center line P.I. of the roads should be the quarter corner. Dickman Knutson, county surveyor, set a RR spike at the center line P.I. of the roads and took reference ties. Any monument at the corner would have been destroyed by road construction. A CMP was placed at this location.*

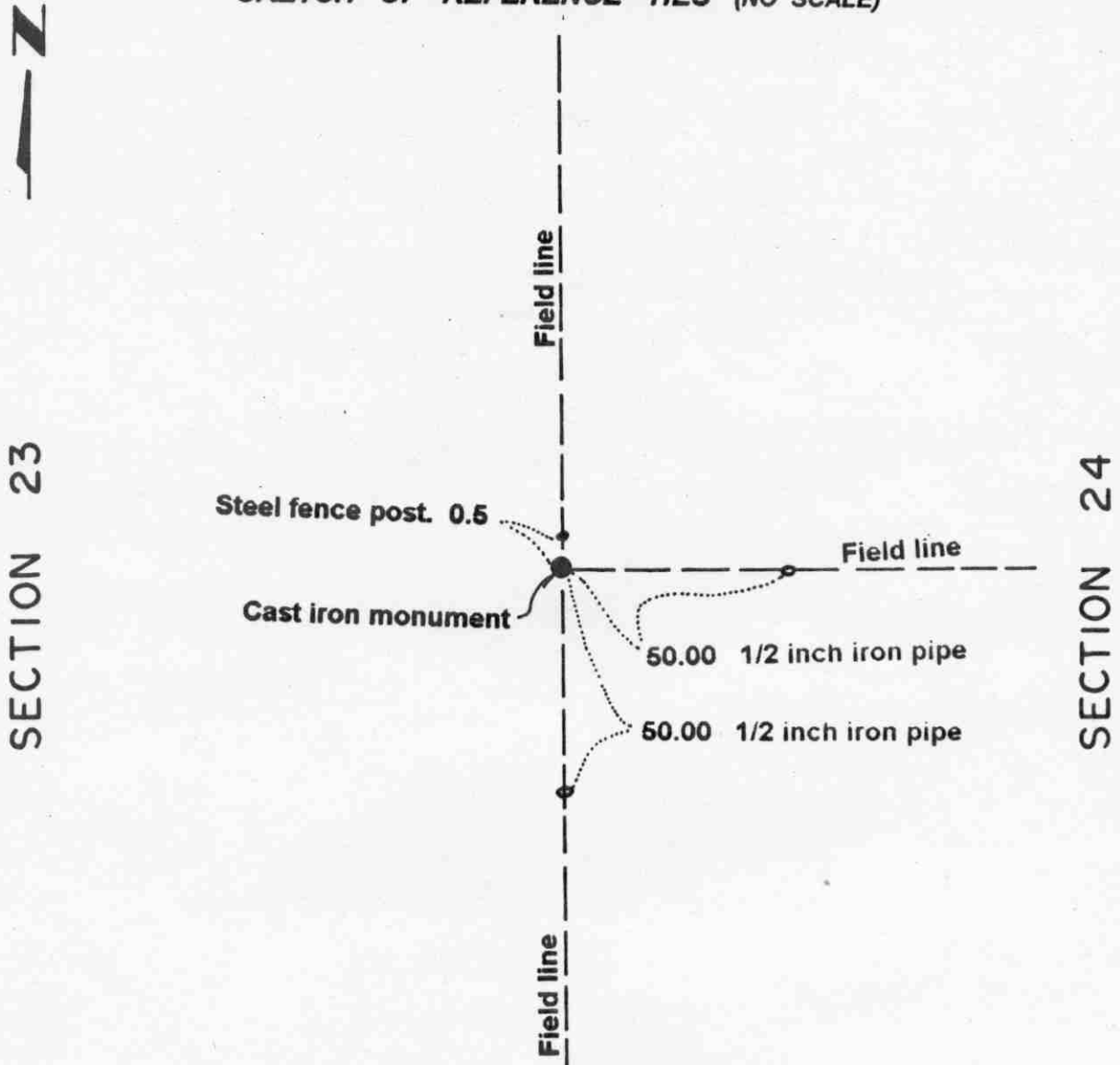
*July 6, 1982. We found the railroad spike and took new reference ties. This corner is within less than 1/2 foot of being half way between the section corners. We measured 2638.99 feet to the northwest corner and 2639.31 feet to the northeast corner of Section 22.*

*February 22, 1995. We checked the reference ties.*

# Certificate of Location of Government Corner

EAST QUARTER corner, Section 23, Township 114 North, Range 29 West

SKETCH OF REFERENCE TIES (NO SCALE)



**Statement of evidence relative to this corner location on sheet 2**

I hereby certify that this document was prepared by me or under my direct supervision.

Willard Pellinen  
 Willard Pellinen  
 McLeod County Surveyor  
 License No. 9626.

Date Sept. 11, 1995

**OFFICE OF THE COUNTY RECORDER  
 MCLEOD COUNTY, MINNESOTA**

I hereby certify that this document was filed in this office at 9 o'clock A.M. on the 14th day of Sept 19 95.

Carmen Helie Mulder, County Recorder

By \_\_\_\_\_, Deputy.

Document No. 268033



## **Certificate of Location of Government Corner**

**East Quarter Corner, Section 23, Township 114 North, Range 29 West**

**July, 1855. A. H. Runyon of the General Land Office established this corner. He set a post, drove a charred stake, raised a mound of earth with trench and pits and planted maclura seeds at the southeast corner of the mound.**

**March 11, 1986. We measured the east line of Section 23 and set a temporary east quarter corner at the intersection of field lines north, south and east. We set a half inch diameter iron pipe. Mr. Gerhard Hahn, who lived in the Northwest Quarter of Section 24 for 50 years (daughter now owns the farm and rents it out) said the intersection of the field lines had always been accepted as the quarter corner. He didn't know if the field lines are still in the same place after the renters began farming the Hahn farm. Mr. Harold Bauer, 65 years old, and in the Southwest Quarter of Section 24 since 1945, agrees with Mr. Hahn.**

**March 12, 1986. We ran the east-west quarter line of Section 24 to check the occupation near the center of Section 24. Using our temporary quarter corner, the field line near the center is within 8 feet of being on the quarter line.**

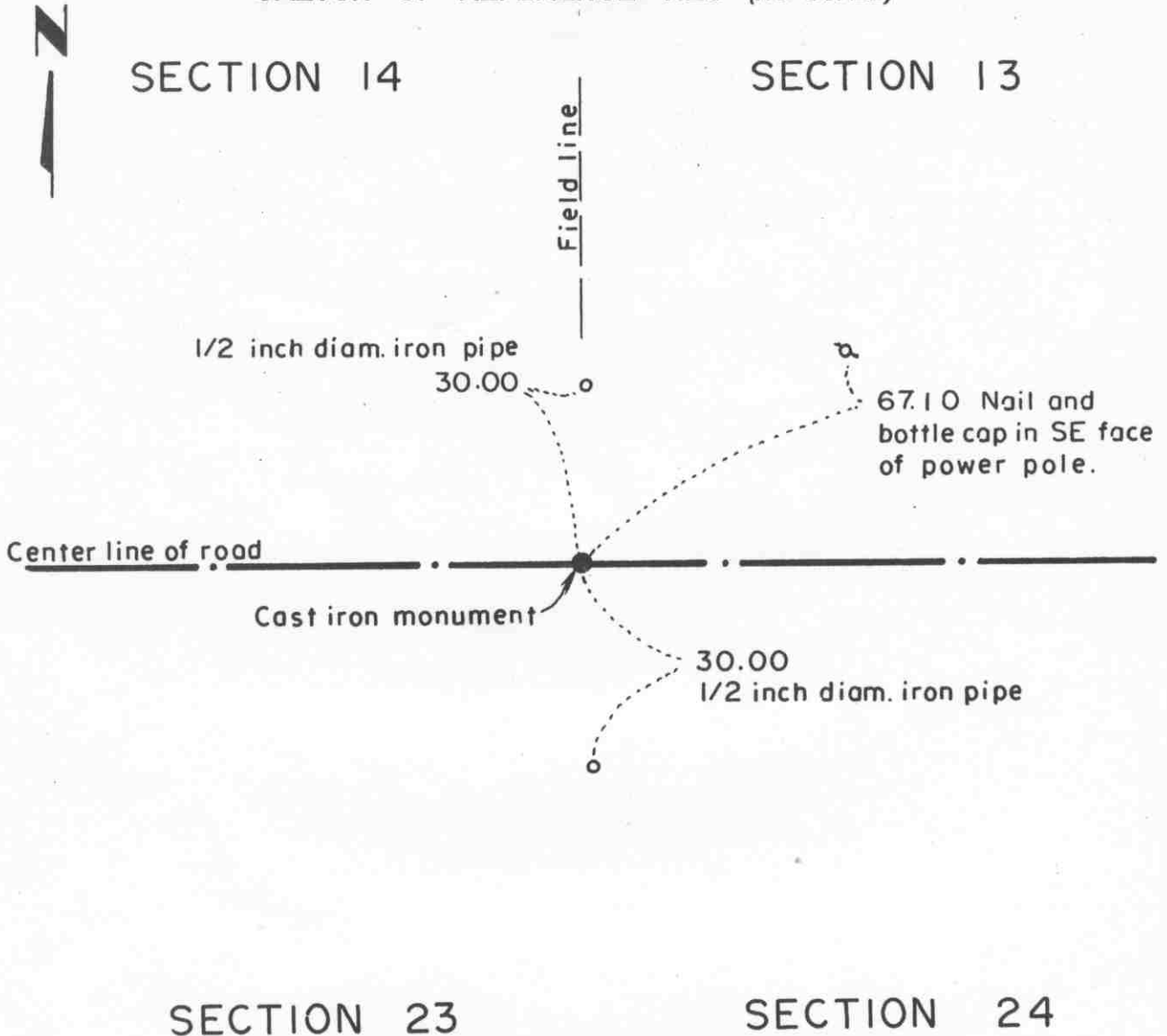
**July 21, 1986. We ran the east-west quarter line of Section 23 to check the occupation near the center of Section 23. The field line in the west half of Section 23 is on line. No occupation line in the east half of the section.**

**August 1, 1986. We set a McLeod County cast iron monument with a half inch diameter iron pipe below it at the location of our temporary corner.**

# Certificate of Location of Government Corner

NORTHEAST corner, Section 23, Township 114 North, Range 29 West

SKETCH OF REFERENCE TIES (NO SCALE)



Statement of evidence relative to this corner location on sheet 2

I hereby certify that this document was prepared by me or under my direct supervision.

Willard Pellinen  
Willard Pellinen  
McLeod County Surveyor  
License No. 9626.

Date Sept. 7, 1995

OFFICE OF THE COUNTY RECORDER  
MCLEOD COUNTY, MINNESOTA

I hereby certify that this document was filed in this office at 9 o'clock A M. on the 14th day of Sept 19 95.

Carmen Ostlie Mulder, County Recorder

By \_\_\_\_\_, Deputy.

Document No. 268032

**Certificate of Location of Government Corner**  
**Northeast Corner, Section 23, Township 114 North, Range 29 West**

*July, 1855. A. H. Runyon of the General Land Office established this corner. He set a post, drove a charred stake, raised a mound of earth with trench and pits and planted maclura seeds at the southeast corner of the mound.*

*July 7, 1978. Dickman Knutson, county surveyor, excavated for the corner. (John Tupa from Hutchinson with a backhoe) They dug in the center of the east-west road, field division to the north. Below the road bed they found a 10 inch by 10 inch by 24 inch stone with a rotted wood stake below the stone. They took reference ties to the wood stake and buried the stone away from the corner to make room for a monument.*

*September 28, 1978. Knutson set a spike at the corner and took additional reference ties.*

*July 1980. Willmer Alsleben, 50 years old and had lived in the East Half of Section 14 all his life, stated this point has been accepted as the corner by adjacent land owners.*

*July 23, 1980. We set a McLeod County cast iron monument at the corner and took new ties.*

*February 22, 1995. We checked the reference ties.*



## **Certificate of Location of Government Corner**

**North Quarter Corner, Section 23, Township 114 North, Range 29 West**

*July, 1855. A. H. Runyon of the General Land Office established this corner. He set a post, drove a charred stake, raised a mound of earth with trench and pits and planted maclura seeds at the southeast corner of the mound.*

*July 1, 1978. Dickman Knutson, county surveyor, excavated for the corner. (John Tupa from Hutchinson with a backhoe) They dug at the center line of the east-west road in line with a fence to the north. Down 3 feet below the surface of the gravel road they found a wood stake. They took reference ties, dug some more, but found no other evidence of the government corner.*

*September 28, 1978. Knutson set a spike at the corner and took additional reference ties.*

*1980. Willmer Alsleben, 50 years old and had lived in the East Half of Section 14 all his life, said this location has been accepted by adjacent property owners as being the quarter corner.*

*July 23, 1980. We set a McLeod County cast iron monument at the corner and took new reference ties.*

*February 22, 1995. We checked the reference ties.*

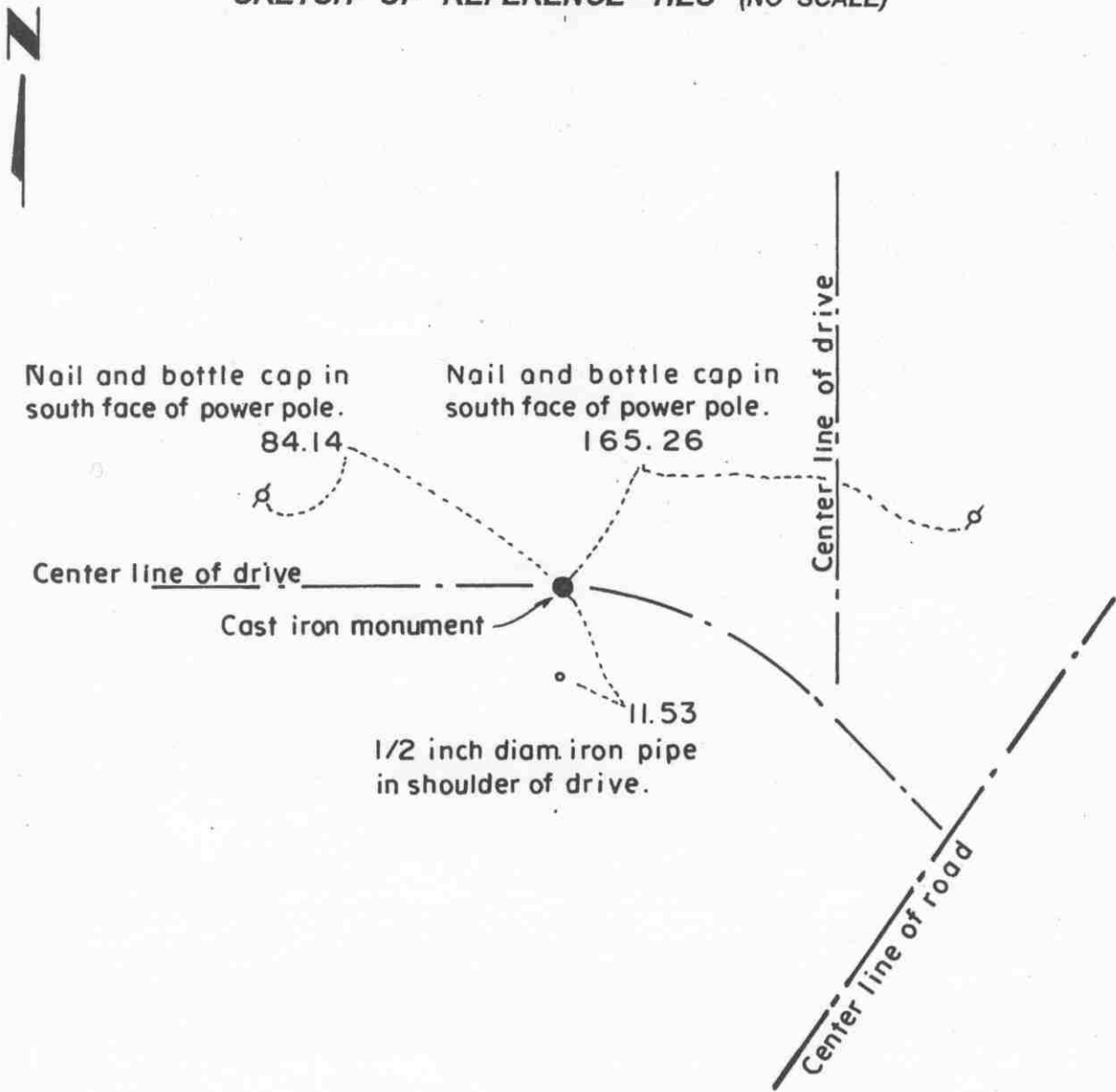
# Certificate of Location of Government Corner

EAST QUARTER corner, Section 24, Township 114 North, Range 29 West

SKETCH OF REFERENCE TIES (NO SCALE)

SECTION 24, T.114 N., R.29 W.

SECTION 19, T.114 N., R.28 W.



Statement of evidence relative to this corner location on sheet 2

I hereby certify that this document was prepared by me or under my direct supervision.

Willard Pellinen  
 Willard Pellinen  
 McLeod County Surveyor  
 License No. 9626.

Date Sept. 7, 1995

OFFICE OF THE COUNTY RECORDER  
 MCLEOD COUNTY, MINNESOTA

I hereby certify that this document was filed in this office at 9 o'clock A M. on the 14th day of Sept 19 95.

Carmen Estlie Quader, County Recorder

By \_\_\_\_\_, Deputy.

Document No. 268034

**Certificate of Location of Government Corner**  
**East Quarter Corner, Section 24, Township 114 North, Range 29 West**

*1855. John Ryan of the General Land Office established this corner. He set a post, deposited charcoal, dug pits and trench, built mound and planted osage orange seeds at the corners of the mound.*

*1938. A. Lehman, Sibley County Engineer, found a stone and set an iron pipe on top.*

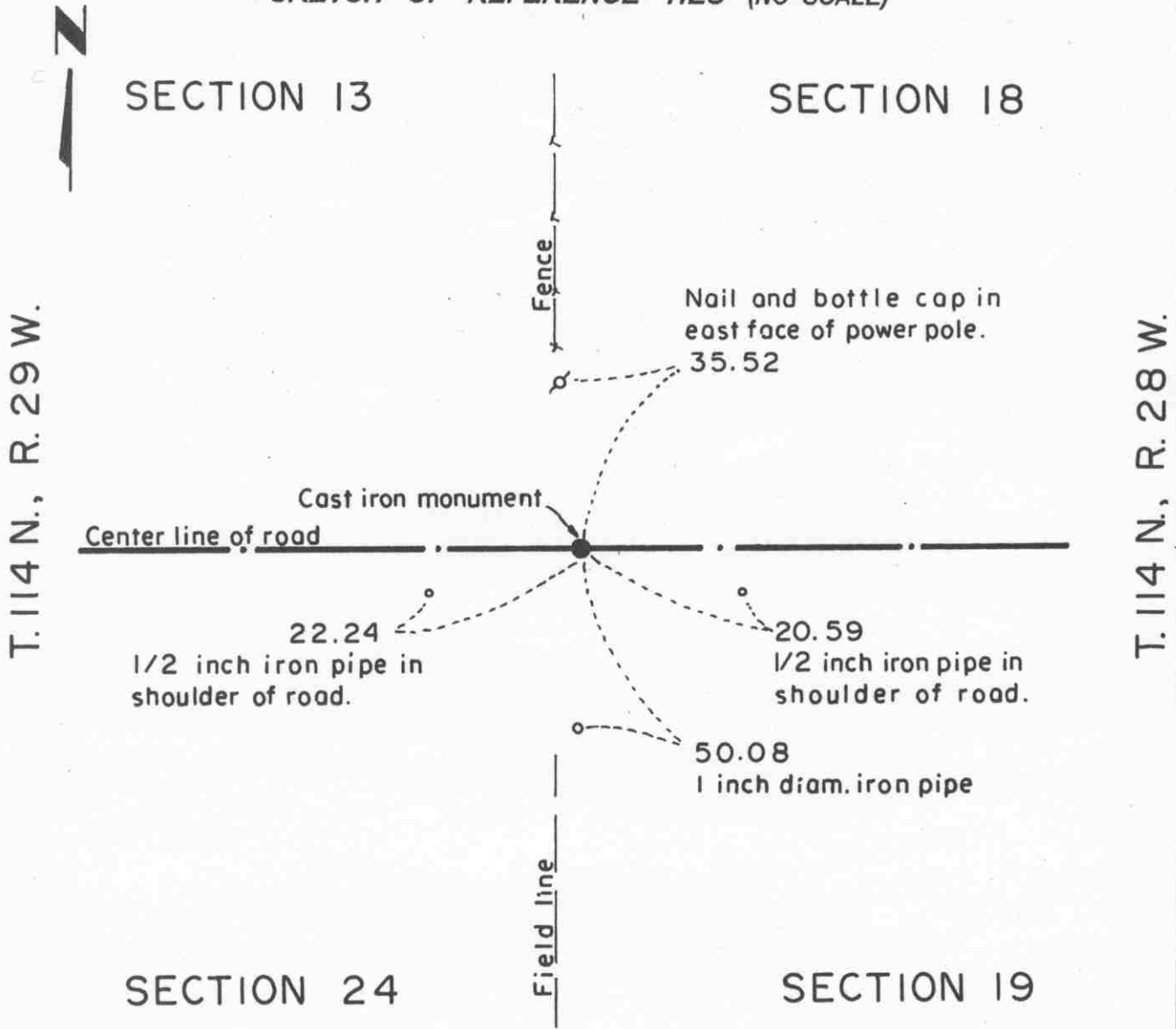
*1974. Delbert Rieke, Sibley County Surveyor, found the iron pipe, set a cast iron monument on top and took reference ties.*

*February 22, 1995. We found the monument in good condition down 3 inches below the surface of the gravel road and took new reference ties.*

# Certificate of Location of Government Corner

NORTHEAST corner, Section 24, Township 114 North, Range 29 West

SKETCH OF REFERENCE TIES (NO SCALE)



**Statement of evidence relative to this corner location on sheet 2**

I hereby certify that this document was prepared by me or under my direct supervision.

Willard Pellinen  
 Willard Pellinen  
 McLeod County Surveyor  
 License No. 9626.

Date Nov. 10, 1995

**OFFICE OF THE COUNTY RECORDER  
 MCLEOD COUNTY, MINNESOTA**

I hereby certify that this document was filed in this office at 9 o'clock A. M. on the 15th day of November 19 95.

Carmen Estlie Gulder County Recorder

By \_\_\_\_\_, Deputy.

Document No. 269361



**Certificate of Location of Government Corner**  
**Northeast Corner, Section 24, Township 114 North, Range 29 West**

*1855. John Ryan of the General Land Office established this corner. He set a post, in a wet marsh, deposited charcoal, dug pits and trench, built mound and planted osage orange seeds at the corners of the mound.*

*1974. Delbert Rieke, Sibley County Surveyor, taked with Virgil Frauendienst, in the Southwest Quarter of Section 18. He stated the north-south fence is on the section line. Mr Lorenze Trebbensee, who owned land west of the corner, agreed.*

*Rieke dug and found an iron stake with a wooden peg along side in the center of the east-west road, in line with a field division to the south. This was 3 feet east of the fence to the north. Rieke set a cast iron monument and took reference ties.*

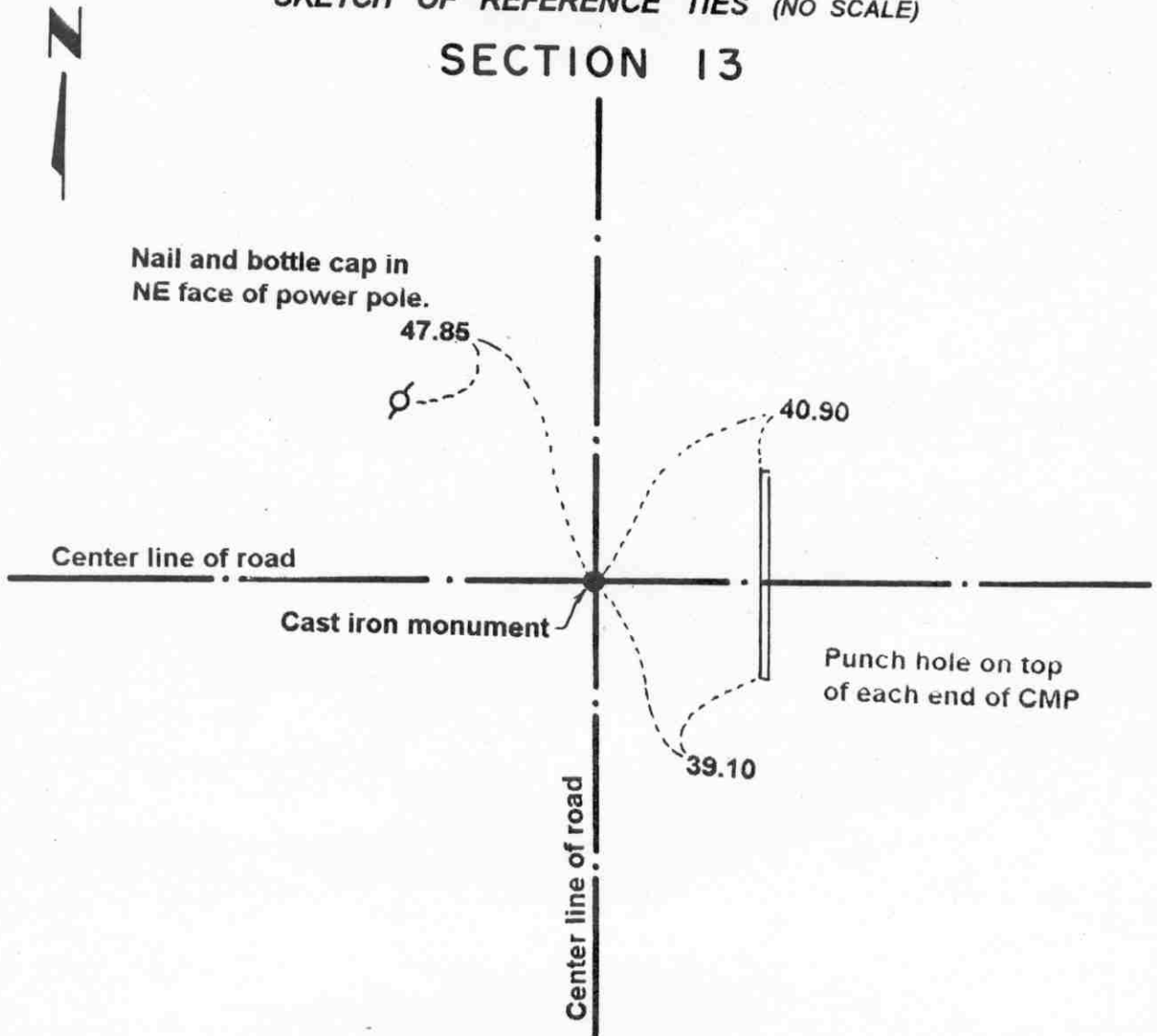
*February 22, 1995. We found the monument in good condition down 8 inches below the surface of the gravel road and took new reference ties.*

# Certificate of Location of Government Corner

NORTH QUARTER corner, Section 24, Township 114 North, Range 29 West

SKETCH OF REFERENCE TIES (NO SCALE)

SECTION 13



SECTION 24

Statement of evidence relative to this corner location on sheet 2

I hereby certify that this document was prepared by me or under my direct supervision.

Willard Pellinen  
Willard Pellinen  
McLeod County Surveyor  
License No. 9626.

Date Nov. 6, 1995

OFFICE OF THE COUNTY RECORDER  
MCLEOD COUNTY, MINNESOTA

**269312**

I hereby certify that this document was filed in this office at 9 o'clock A. M. on the 14th day of November 19 95.

Carmen Patricia Jelder County Recorder

By \_\_\_\_\_, Deputy.

Document No. \_\_\_\_\_

## **Certificate of Location of Government Corner**

**North Quarter Corner, Section 24, Township 114 North, Range 29 West**

*July, 1855. A. H. Runyon of the General Land Office established this corner. He set a post, drove a charred stake, raised a mound of earth with trench and pits and planted maclura seeds at the southeast corner of the mound.*

*Adjacent land owners agree the center line intersection of the roads is the quarter corner.*

*July 7, 1978. Dickman Knutson, county surveyor, excavated for the corner at the center line intersection of the roads north, south, east and west. (John Tupa from Hutchinson with a backhoe) They dug a hole 8 feet by 8 feet by 4 feet deep but found no evidence of the government corner.*

*July 24, 1980. We set a McLeod County cast iron monument at the intersection and took reference ties.*

*April 28, 1995. We checked the reference ties.*

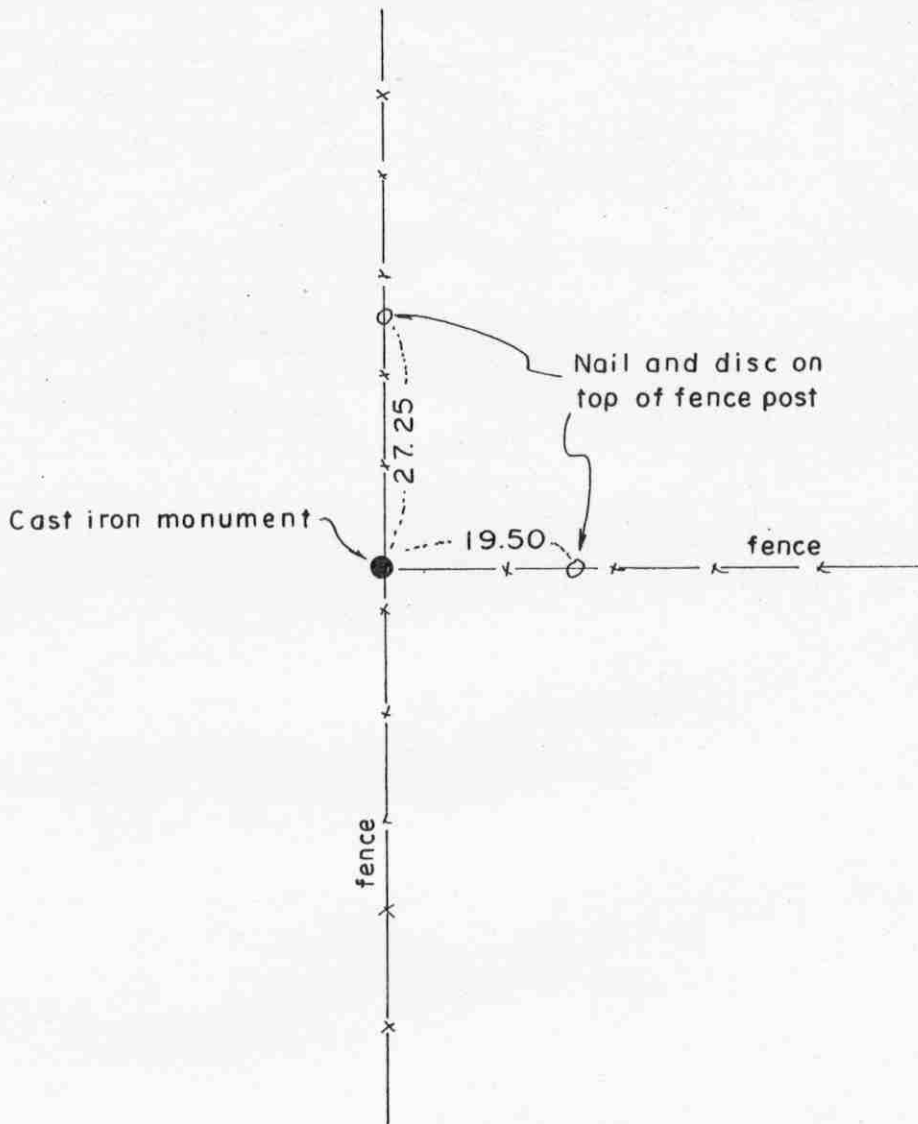
# Certificate of Location of Government Corner

EAST QUARTER corner, Section 25, Township 114 North, Range 29 West

SKETCH OF REFERENCE TIES (NO SCALE)

SECTION 25, T. 114 N., R. 29 W.

SECTION 30, T. 114 N., R. 28 W.



**Statement of evidence relative to this corner location on sheet 2**

I hereby certify that this document was prepared by me or under my direct supervision.

Willard Pellinen  
 Willard Pellinen  
 McLeod County Surveyor  
 License No. 9626.

Date Jan. 5, 1995

**OFFICE OF THE COUNTY RECORDER  
 MCLEOD COUNTY, MINNESOTA**

I hereby certify that this document was filed in this office at 9 o'clock A M. on the 10th day of January 19 95.

Carmen Ottilie Mulder, County Recorder

By \_\_\_\_\_, Deputy.

Document No. 263609

**Certificate of Location of Government Corner**  
**East Quarter Corner, Section 25, Township 114 North, Range 29 West**

*1855. John Ryan of the General Land Office originally established this corner. He set a post, deposited charcoal, dug pits and trench, built mound and planted osage orange seeds at the corners of the mound.*

*1937. E. L. Higgins, surveyor, shows the corner to be at the fence corner.*

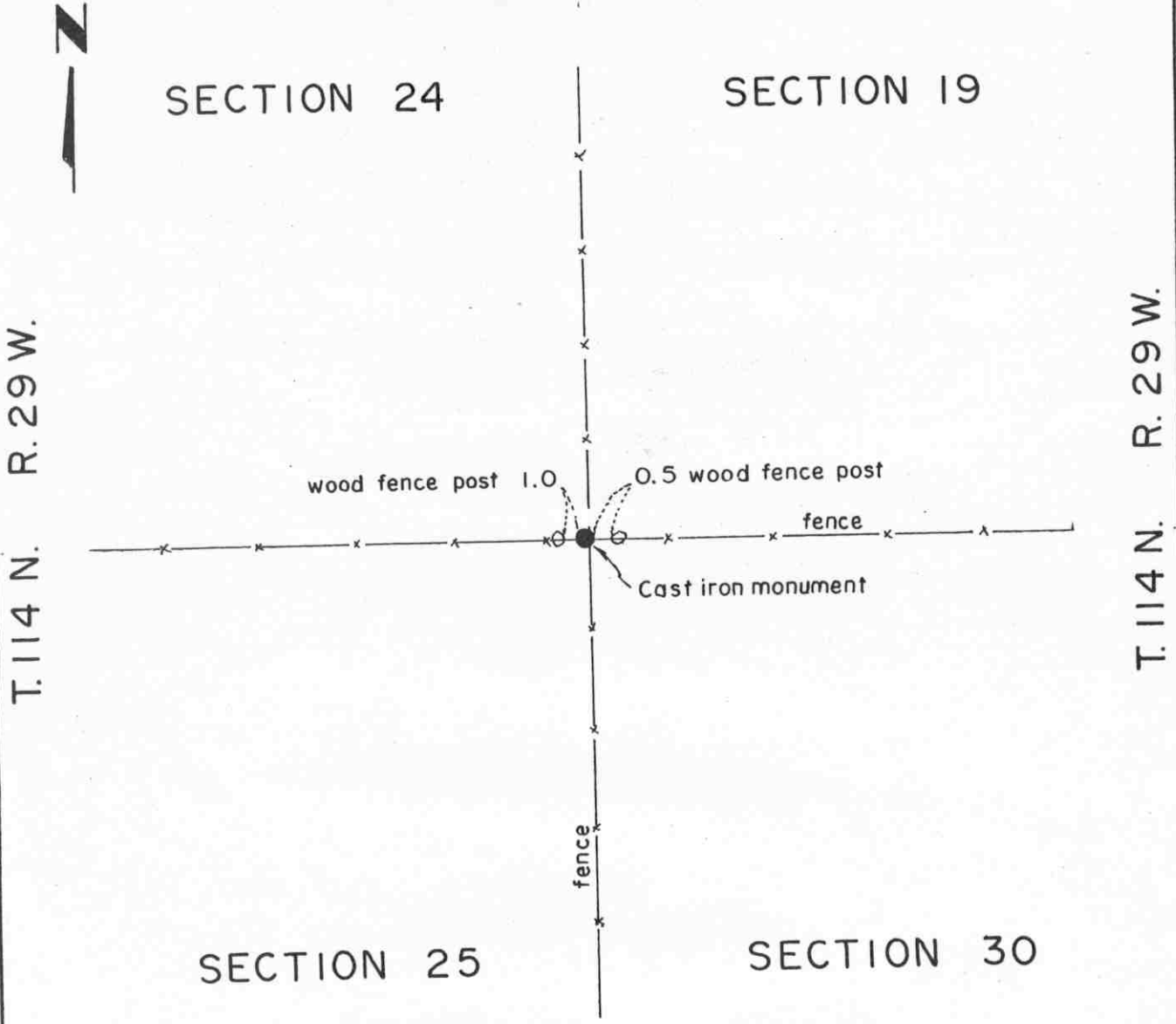
*1974. Martin Frauendienst, in the Southwest Quarter of Section 30, said the fence corner is the quarter corner. Delbert Rieke, Sibley County Surveyor, set a cast iron monument at the fence intersection, fences north, south and east.*

*January, 1995. The monument set by Rieke is accepted as marking the correct location of the government corner. It fits long standing occupation lines and has been accepted by adjoining land owners as the section corner.*

# Certificate of Location of Government Corner

NORTHEAST corner, Section 25, Township 114 North, Range 29 West

SKETCH OF REFERENCE TIES (NO SCALE)



Statement of evidence relative to this corner location on sheet 2

I hereby certify that this document was prepared by me or under my direct supervision.

Willard Pellinen

Willard Pellinen  
McLeod County Surveyor  
License No. 9626.

Date Jan 5, 1995

OFFICE OF THE COUNTY RECORDER  
MCLEOD COUNTY, MINNESOTA

I hereby certify that this document was filed in this office at 9 o'clock A. M. on the 10th day of January 19 95.

Carmen Opatlie Mulder County Recorder

By \_\_\_\_\_, Deputy.

Document No. 263608

**Certificate of Location of Government Corner**  
**Northeast Corner, Section 25, Township 114 North, Range 29 West**

*1855. John Ryan of the General Land Office originally established this corner. He set a post, deposited charcoal, dug pits and trench, built mound and planted osage orange seeds at the corners of the mound.*

*1974. Delbert Rieke, Sibley County Surveyor, talked with Walter Alsleben, in the Southwest Quarter of Section 19, Alfred Becker, in Section 25, and Clarence Alsleben, in the Southwest Quarter of Section 19. All claim the corner fence post is the section corner. Rieke set a cast iron monument at the fence intersection, fences north, south, east and west, and took reference ties.*

*January, 1995. The monument set by Rieke is accepted as marking the correct location of the government corner. It fits long standing occupation lines and has been accepted by adjoining land owners as the section corner.*

# Certificate of Location of Government Corner

NORTH QUARTER corner, Section 25, Township 114 North, Range 29 West

SKETCH OF REFERENCE TIES (NO SCALE)



SECTION 24

P.K. nail in east face of power pole, up 5 feet.

92.70

center line of road

cast iron monument

35.40 to P.K. nail

35.40 to P.K. nail

bolts

bolts

BRIDGE

SECTION 25

Statement of evidence relative to this corner location on sheet 2

I hereby certify that this document was prepared by me or under my direct supervision.

Willard Pellinen

Willard Pellinen  
McLeod County Surveyor  
License No. 9626.

Date Jan. 5, 1995

OFFICE OF THE COUNTY RECORDER  
MCLEOD COUNTY, MINNESOTA

I hereby certify that this document was filed in this office at 9 o'clock A. M. on the 10th day of January, 19 95.

Armen Bobie Mulder, County Recorder

By \_\_\_\_\_, Deputy.

Document No. 263610



## ***Certificate of Location of Government Corner***

***North Quarter Corner, Section 25, Township 114 North, Range 29 West***

***July 1855. A. H. Runyon of the General Land Office originally established this corner. He set a post, drove a charred stake, raised mound of earth with trench and pits and planted maclura seeds at the southeast corner of the mound.***

***1937. E. L. Higgins, suveyor, set an iron in the center line of the road in line with a fence to the east.***

***July 7, 1978. Dickman Knutson, county surveyor, excavated for the corner. (John Tupa from Hutchinson with a backhoe) Down 3 feet below the road surface they found a 1 inch diameter iron pin. They took reference ties.***

***July 20, 1978. Knutson set a spike at the corner and took additional ties.***

***August 13, 1979. We set a McLeod County cast iron monument and checked the ties.***

***January, 1995. The monument set by Knutson is accepted as marking the correct location of the government corner. It fits long standing occupation line and it perpetuates the location of an older monument.***

# Certificate of Location of Government Corner

EAST QUARTER corner, Section 26, Township 114 North, Range 29 West

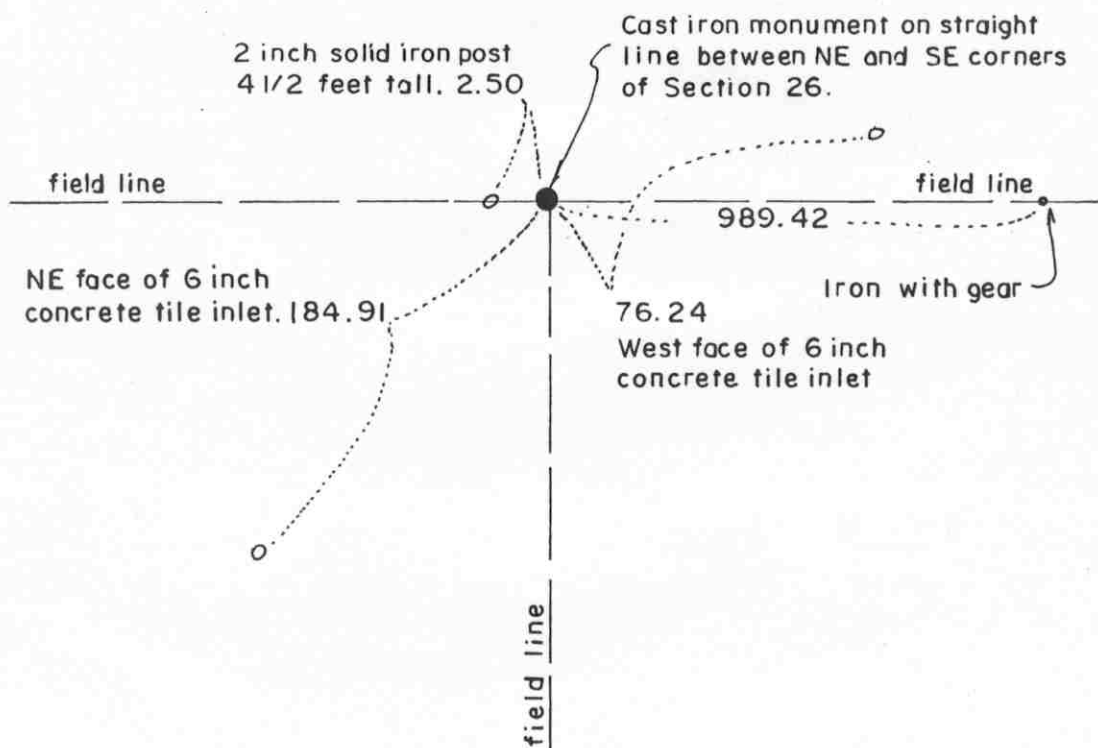
SKETCH OF REFERENCE TIES (NO SCALE)



2640.49 to NE cor. Sec. 26  
2641.50 to SE cor. Sec. 26

SECTION 26

SECTION 25



**Statement of evidence relative to this corner location on sheet 2**

I hereby certify that this document was prepared by me or under my direct supervision.

Willard Pellinen  
Willard Pellinen  
McLeod County Surveyor  
License No. 9626.

Date Jan. 5, 1995

**OFFICE OF THE COUNTY RECORDER  
MCLEOD COUNTY, MINNESOTA**

I hereby certify that this document was filed in this office at 9 o'clock A.M. on the 10th day of January, 19 95.

Carmen Hotlie Muller, County Recorder

By \_\_\_\_\_, Deputy.

Document No. 263612

## **Certificate of Location of Government Corner**

**East Quarter Corner, Section 26, Township 114 North, Range 29 West**

*July 1855. A. H. Runyon of the General Land Office originally established this corner. He set a post, drove a charred stake, raised mound of earth with trench and pits and planted osage orange seeds at the southeast corner of the mound.*

*1937. E. L. Higgins' field notes show a distance of 2639 feet to the northeast corner and 2640 feet to the southeast corner of Section 26.*

*1980. Theophil Schuft in the Southeast Quarter of Section 26 and Elmer Maass in the Northwest Quarter of Section 25 said there is an iron at the corner. This was set a few years ago by adjacent farmers who say they don't know if it is in the correct location. We found the 2 inch diameter solid iron, 4 1/2 feet high. This was within 1/2 foot of being on a split between the section corners.*

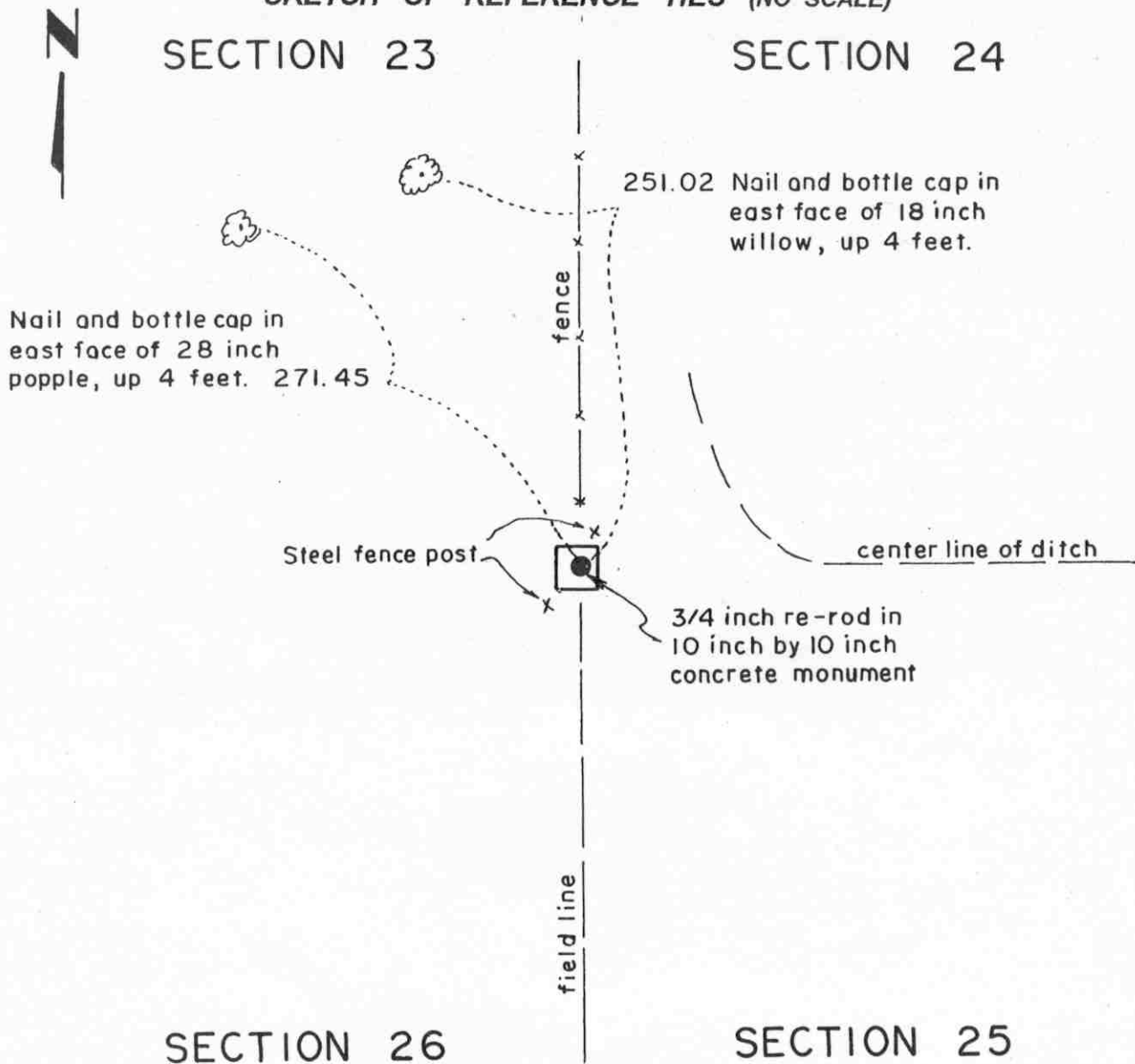
*July 15, 1982. We set a McLeod County cast iron monument on a straight line between the section corners on a proration of the 1937 distances by Higgins to the section corners. This fell 2 1/2 feet east of the found iron, and at the intersection of field lines south, east and west.*

**January, 1995. Cast iron monument in good condition.**

# Certificate of Location of Government Corner

NORTHEAST corner, Section 26, Township 114 North, Range 29 West

SKETCH OF REFERENCE TIES (NO SCALE)



Statement of evidence relative to this corner location on sheet 2

I hereby certify that this document was prepared by me or under my direct supervision.

*Willard Pellinen*

Willard Pellinen  
McLeod County Surveyor  
License No. 9626.

Date Jan 5, 1995

OFFICE OF THE COUNTY RECORDER  
MCLEOD COUNTY, MINNESOTA

I hereby certify that this document was filed in this office at 9 o'clock A. M. on the 10th day of January, 19 95.

*Carmen Petrie Mulder* County Recorder

By \_\_\_\_\_, Deputy.

Document No. 263611

**Certificate of Location of Government Corner**  
**Northeast Corner, Section 26, Township 114 North, Range 29 West**

*July 1855. A. H. Runyon of the General Land Office originally established this corner. He set a post, drove a charred stake, raised mound of earth with trench and pits and planted osage orange seeds at the southeast corner of the mound.*

*1937. E. L. Higgins' field notes show a concrete marker at the corner.*

*July 7, 1978. W.C. Becker who had lived in the Northeast Quarter of Section 25 since 1946 stated there should be a stone at the corner.*

*February 6, 1980. We found a stone along the north-south fence on the westerly prolongation of a ditch from the east. Stone was 3 inches square at the top. Our distances to the east quarter corner of Section 26 is about 1 1/2 feet longer than Higgins had.*

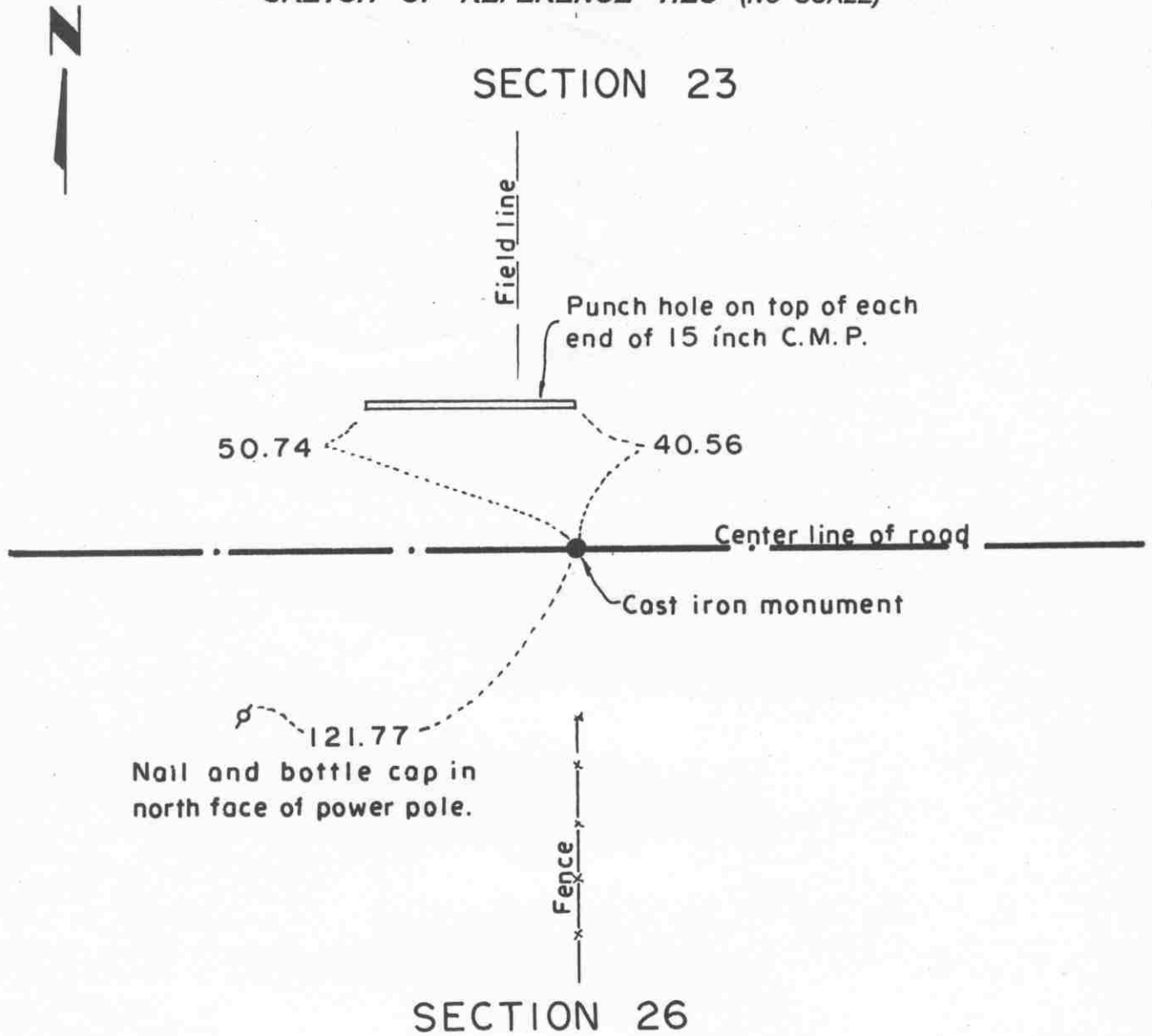
*July 6, 1982. We removed the stone and found a concrete monument (10 inches by 10 inches) with a 3/4 inch rerod in the center. Concrete marked Sec. 23-24-25-26. Mr. Harold Bauer, 62 years old and in the Southwest Quarter of Section 24 since 1945 said Elmer Maass' father set the concrete monument over 30 year ago.*

*January, 1995. Checked reference ties.*

# Certificate of Location of Government Corner

NORTH QUARTER corner, Section 26, Township 114 North, Range 29 West

SKETCH OF REFERENCE TIES (NO SCALE)



**Statement of evidence relative to this corner location on sheet 2**

I hereby certify that this document was prepared by me or under my direct supervision.

Willard Pellinen

Willard Pellinen  
McLeod County Surveyor  
License No. 9626.

Date Aug. 7, 1995

**OFFICE OF THE COUNTY RECORDER  
MCLEOD COUNTY, MINNESOTA**

I hereby certify that this document was filed in this office at 9 o'clock A.M. on the 04th day of August 19 95.

CARMEN OSTLE BILDFER, MCLEOD COUNTY RECORDER, County Recorder

By Phyllis Saphorinsk, Deputy.

Document No. 267400

## ***Certificate of Location of Government Corner***

***North Quarter Corner, Section 26, Township 114 North, Range 29 West***

*July 1855. A. H. Runyon of the General Land Office originally established this corner. He set a post, drove a charred stake, raised mound of earth with trench and pits and planted osage orange seeds at the southeast corner of the mound.*

*March 21, 1978. Dickman Knutson, county surveyor, measured the north line of the Northwest Quarter of Section 26 and set a temporary quarter corner at a 1948 survey distance from the northwest corner. This falls in line with a fence to the south. Adjacent land owners have accepted this location as the quarter corner.*

*May 29, 1980. We dug for the corner, John Tupa from Hutchinson with a backhoe. Down 1 1/2 feet below the surface of the road we found a wood stake. We took reference ties and dug down to original ground but found no other evidence of the government corner.*

*June, 1980. We set a spike at the corner and took additional reference ties.*

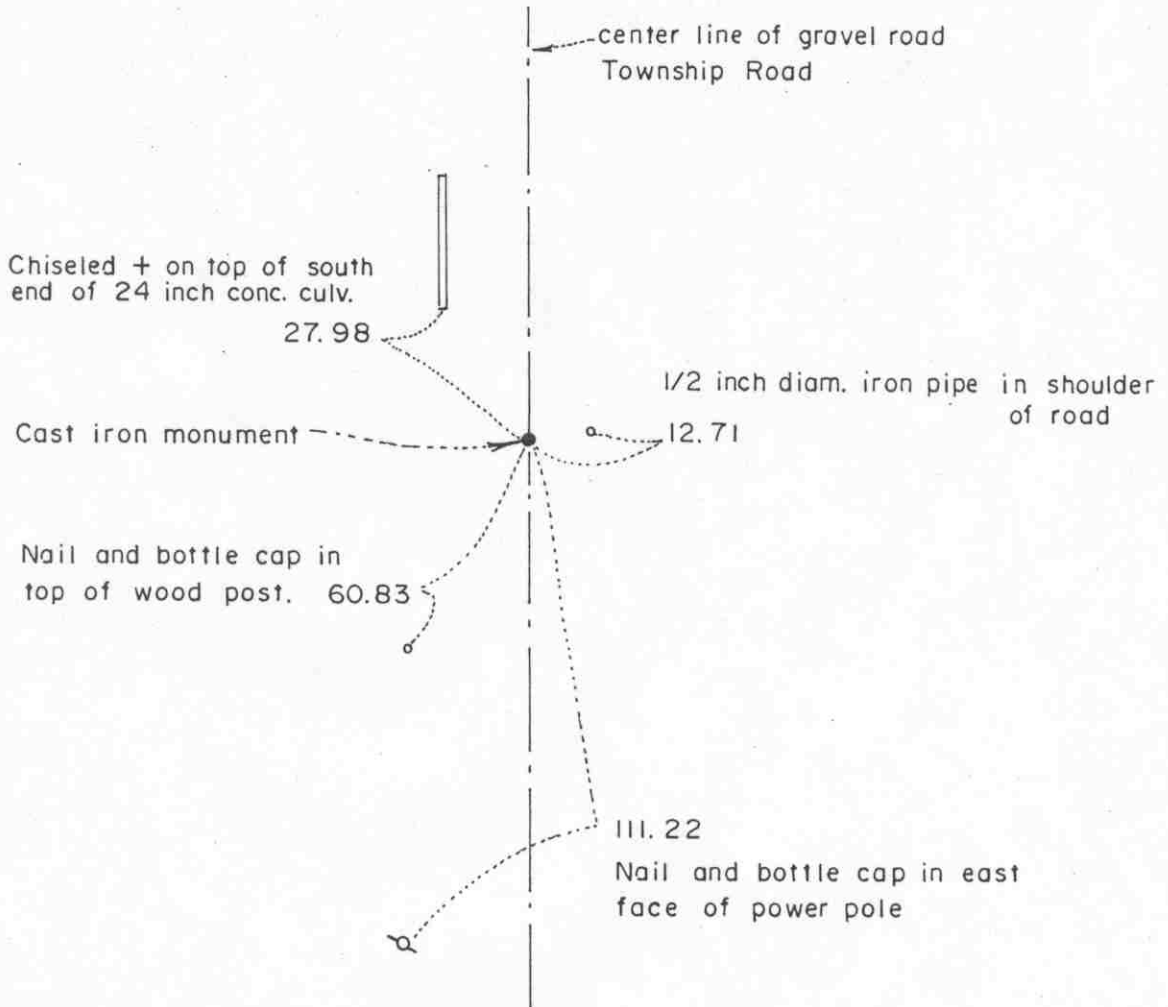
*February 27, 1995. We found the monument in good condition down 1 inch below the surface of the bituminous road and took new available ties.*

East Quarter \_\_\_\_\_ corner, Section 27, Township 114 North, Range 29 West

# Certificate of Location of Government Corner



SKETCH OF REFERENCE TIES  
(NO SCALE)



Statement of evidence relative to this corner location on sheet 2

I hereby certify that this document was prepared by me or under my direct supervision.

Willard Pellinen  
Willard Pellinen  
McLeod County Surveyor  
License No. 9626

Date December 23, 1986

OFFICE OF THE COUNTY RECORDER  
MCLEOD COUNTY, MINNESOTA.

I hereby certify that this document was filed in this office at 8 o'clock A.M. on the 18th day of October, 1988.

Carmen Ostlie, County Recorder

By \_\_\_\_\_, Deputy

Document No. 225038



East Quarter        corner, Section 27, Township 114 North, Range 29 West

## Certificate of Location of Government Corner

This corner was originally established by the Government in May, 1855. The corner fell in a marsh and was monumented by a wood stake in a mound. Now there is a Township Road over this corner.

The only resurvey information we could find relative to this corner are some 1942 field notes by the County Highway Engineer. These notes show distances to the northeast and the southeast corners of Section 27, but don't show what was found or set at the quarter corner.

On July 7, 1978, we excavated for this corner at the location shown on county engineer field notes. (John Tupa from Hutchinson with a backhoe) We dug a hole approximately 15 feet long, 6 feet wide and 4 feet along the center line of the road. We found a very rotted wood stake down 4 feet below the surface. This stake was so rotted we could not pick it up, but it seemed to have a sharp point at the bottom. We took reference ties to the stake.

We measured north to the northeast corner of Section 27 and had a distance of 2617.80 feet compared with a distance of 2622.2 feet in 1942. Our distance to the southeast corner of Section 27 was 2659.59 feet compared with a distance of 2664 feet in 1942. (both distances 4.4 feet shorter than in 1942.)

We checked the east-west quarter lines of Sections 26 and 27 and found that in order to hit the fence corner near the center of Section 26 the quarter corner would need to move 17 feet south and in order to hit a field division near the center of Section 27 we would need to move the quarter corner 25 feet north. We found that a fence line running west at  $\frac{1}{4}$  mile north is 29 feet south of the 1/16 line.

We do not know if the found stake was the original Government corner but we will accept it as the correct corner.

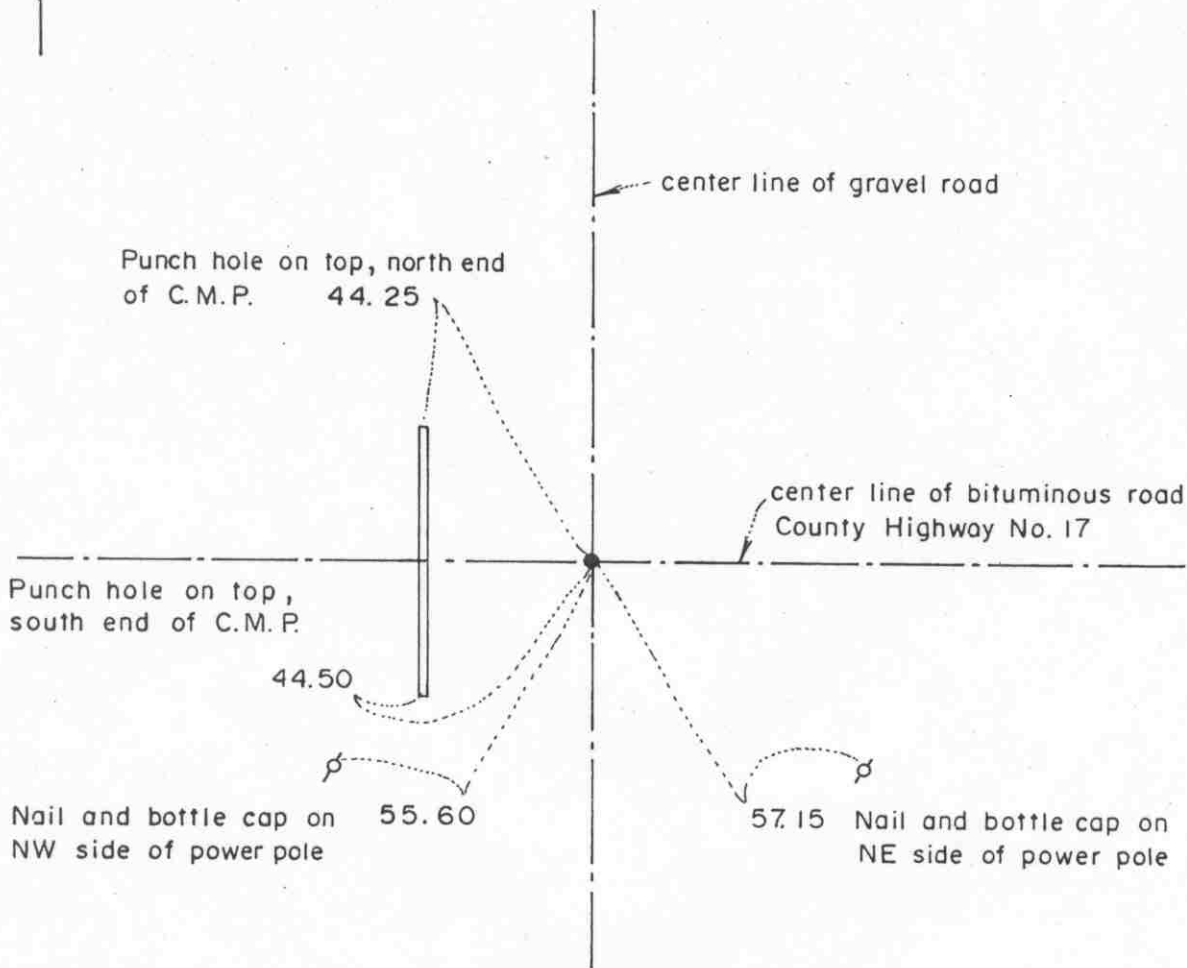
On November 8, 1984, we set a McLeod County cast iron monument at the location of the stake and took additional reference ties.

# Certificate of Location of Government Corner



## SKETCH OF REFERENCE TIES

(NO SCALE)



Statement of evidence relative to this corner location on sheet 2

I hereby certify that this document was prepared by me or under my direct supervision.

Willard Pellinen

Willard Pellinen  
McLeod County Surveyor  
License No. 9626

Date December 24, 1986

OFFICE OF THE COUNTY RECORDER  
MCLEOD COUNTY, MINNESOTA.

I hereby certify that this document was filed in this office at 8 o'clock A.M. on the 18th day of October, 1988.

Carmen Ostlie, County Recorder

By \_\_\_\_\_, Deputy

Document No. 225037

## Certificate of Location of Government Corner

This corner was originally established in July, 1855, by the Government. It was monumented by a wood stake in a mound of earth.

1935 and 1942 field notes by the County Highway Engineer shows they assumed this corner and set a stake.

In May 29, 1980, we dug for this corner (John Tupa from Hutchinson with a backhoe). We found a 1 inch diameter iron pin down  $1\frac{1}{2}$  feet below the surface and a 1 inch diameter iron pin down 2 feet below the surface. These were probably set by the Highway engineer in 1935 and 1942. We took reference ties to each pin.

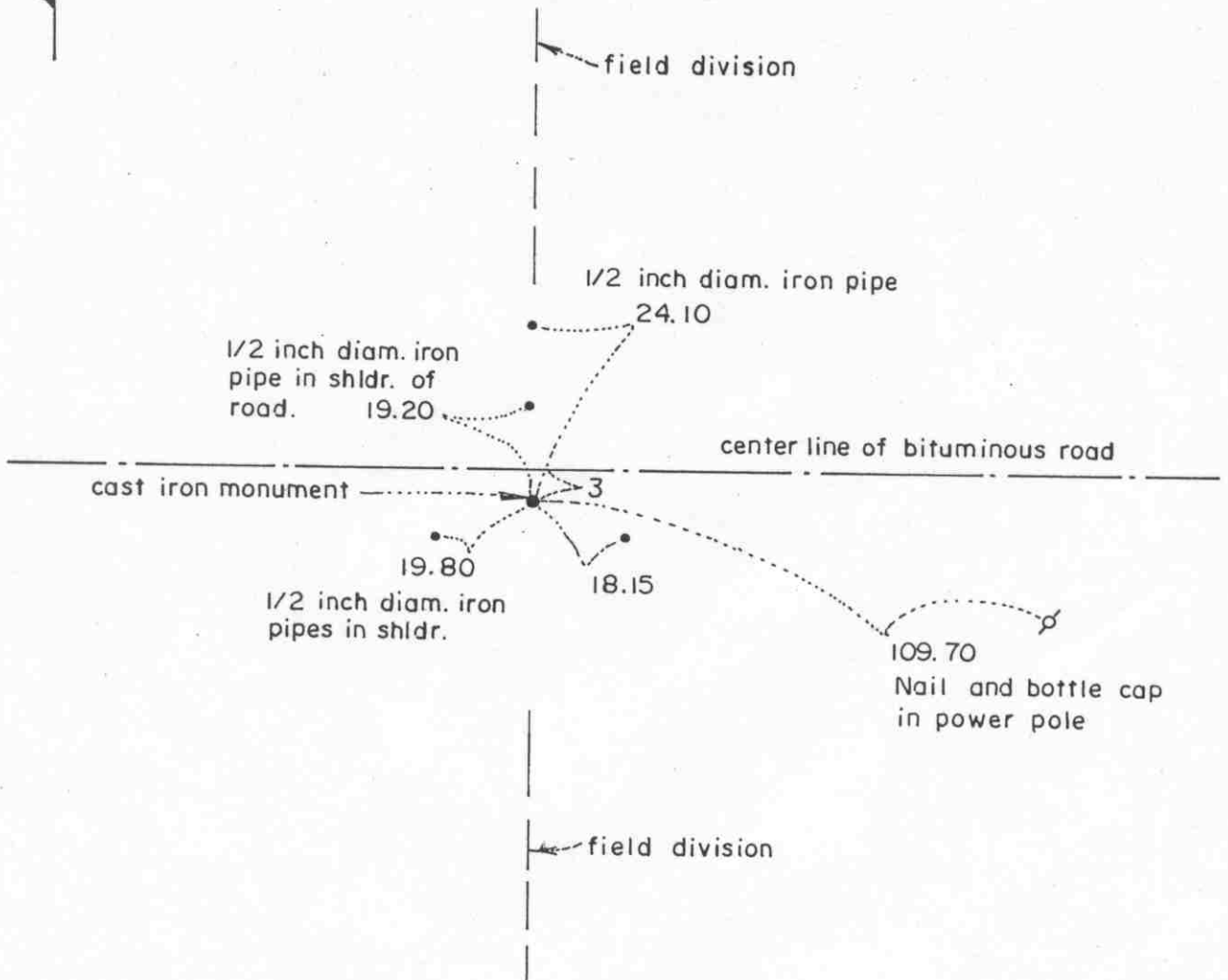
We could find no other evidence or testimony to help restore this corner. We will accept the deeper, older iron pin as the correct location for the corner.

On May, 1980, we set a spike at the corner and took additional ties.

# Certificate of Location of Government Corner



SKETCH OF REFERENCE TIES  
(NO SCALE)



Statement of evidence relative to this corner location on sheet 2

I hereby certify that this document was prepared by me or under my direct supervision.

Willard Pellinen  
Willard Pellinen  
McLeod County Surveyor  
License No. 9626  
Date January 3, 1987

OFFICE OF THE COUNTY RECORDER  
MCLEOD COUNTY, MINNESOTA.

I hereby certify that this document was filed in this office at 8 o'clock A.M. on the 18th day of October, 19 88.

Carmen Ostlie, County Recorder  
By \_\_\_\_\_, Deputy  
Document No. 225036

## *Certificate of Location of Government Corner*

This corner was originally established by the Government in 1855 and was monumented by a wood post in a mound of earth.

In March 1978, we measured the north line of Section 27 and set a temporary north quarter corner on the center line of the east-west road, field lines north and south. We had approximately the same distances east and west to the section corners as the County Highway Department had in 1935.

No testimony as to the corner except the intersection of the field lines and center line of the road has been accepted as the correct corner by the adjoining property owners.

On May 29, 1980, we excavated for the corner, John Tupa from Hutchinson with a backhoe. Down at 3 feet below the road surface we found an iron pipe with a McLeod County brass cap. We don't have any record of who set this, but it was probably set by Carlisle Madson, Sr. who was McLeod County Surveyor from 1923 to 1931. He set many monuments of this type at that time. We accepted this monument as the true location of the quarter corner and took reference ties. We set a McLeod County cast iron monument over the found monument, flush with the surface of the bituminous road.

# CERTIFICATE OF LOCATION OF GOVERNMENT CORNER

EAST QUARTER Corner of Section 28, Township 114 N, Range 29 W, 5<sup>th</sup> P.M.

STATE OF MINNESOTA, County of McLEOD

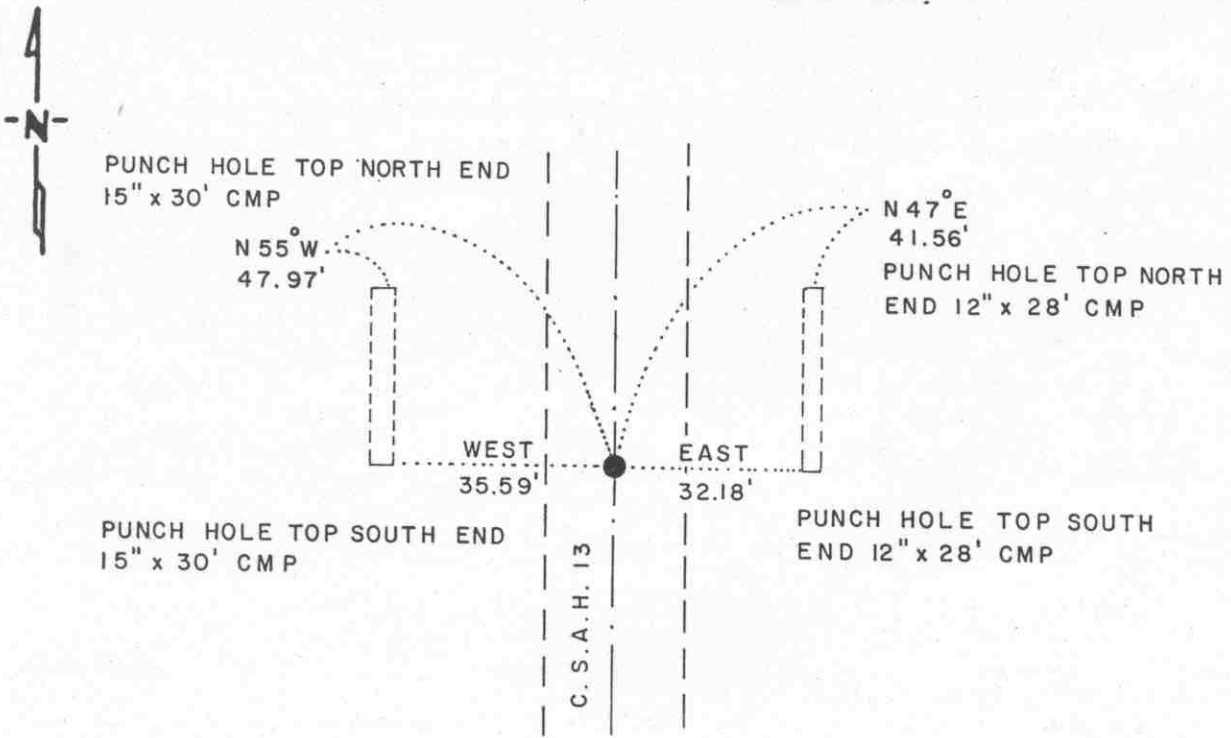
At the corner location shown on the sketch

On 7-10-90 found a CAST IRON MONUMENT, DOWN 0.3'  
DATE

left monument as found,  lowered monument,  removed monument (explain)

On \_\_\_\_\_ placed a \_\_\_\_\_  
DATE

### SKETCH OF REFERENCE TIES



1983 McLEOD COUNTY  
COORDINATE SYSTEM  
N = 171,636.039  
E = 582,724.113

### BEARINGS OBSERVED WITH COMPASS

Statement of evidence relative to this corner location is on back of page

J.B.M. 8-28-90  
WMA. 732.00.00.01

I hereby certify that this document and the data contained herein was prepared by me or under my direct supervision.

Lowell R. Pommeroy 9-10-90  
SIGNATURE DATE

Registration No. 17005  
 Land Surveyor,  Professional Engineer  
 County Surveyor,  County Engineer

OFFICE OF THE COUNTY RECORDER  
County of McLeod

I hereby certify that this document was filed in the Co. Recorders office at 9 A. M. on the 17<sup>th</sup> day of Sep. A.D., 1990

County Recorder Carmin Potlie  
By \_\_\_\_\_, Deputy

DOCUMENT NO. 235348

The DNR Bureau of Engineering contacted the following offices for information on this corner:

MN Secretary of State  
McLeod County Recorder  
McLeod County Highway Engineer  
Willard Pellinen, McLeod County Surveyor  
Rieke, Carroll, Muller at Gaylord

- 1855 U.S. General Land Office notes in the Secretary of State's Office show the corner marked with a post, drove charred stake, raised mound of earth with trench and pits as per instructions. Planted maclura seeds southeast.
- 1957 Deed Record Book #107, on pages 473 and 475, on file in the County Recorder's Office mentions a certified plat of the southeast quarter of the southeast quarter of Section 28. This plat was made by Stanley Benson, Sibley County Surveyor. No record of this plat was found.
- 1967 September, the DNR Bureau of Engineering went to this corner and set a railroad spike at the intersection of a north-south road and crop lines east and west. Two area farmers said that the crop lines were on the quarter lines and years ago there had been fence posts near the road on the east side. This corner location agrees with east-west occupation in Section 28. Spike was found to measure:  
2640.38 ft. from the southeast corner Section 28  
2674.85 ft. from the northeast corner Section 28
- 1978 Copies of survey field notes obtained from Willard Pellinen, County Surveyor, state this corner was found, being the railroad spike set by the Conservation Department. This point is about 17 ft. south of a split between section corners. A field line running east a quarter mile north is within 5 ft. on a split between this railroad spike and the northeast corner Section 28.
- 1984 A subdivision sheet of Section 27, date November 6, obtained from Willard Pellinen, County Surveyor, shows this corner measures:  
2675.02 ft. from the northeast corner Section 28  
2641.25 ft. from the southeast corner Section 28
- 1986 A Certificate of Location of Government Corner, signed by Willard Pellinen, RLS #9626, shows this corner as a cast iron monument. See this certificate for details of how its position was arrived at and reference ties.
- 1990 July 10, the DNR Bureau of Engineering conducted a search for this corner and found a cast iron monument down 0.3 ft. Searched for and found record ties as shown. Monument was found to be:  
on center line north-south road  
2675.06 ft. from the northeast corner Section 28  
2641.22 ft. from the southeast corner Section 28

Analysis of the available information led the DNR Bureau of Engineering to conclude that the found cast iron monument marks the location of the corner.

# CERTIFICATE OF LOCATION OF GOVERNMENT CORNER

NORTHEAST Corner of Section 28, Township 114 N, Range 29 W, 5<sup>th</sup> P.M.

STATE OF MINNESOTA, County of McLEOD

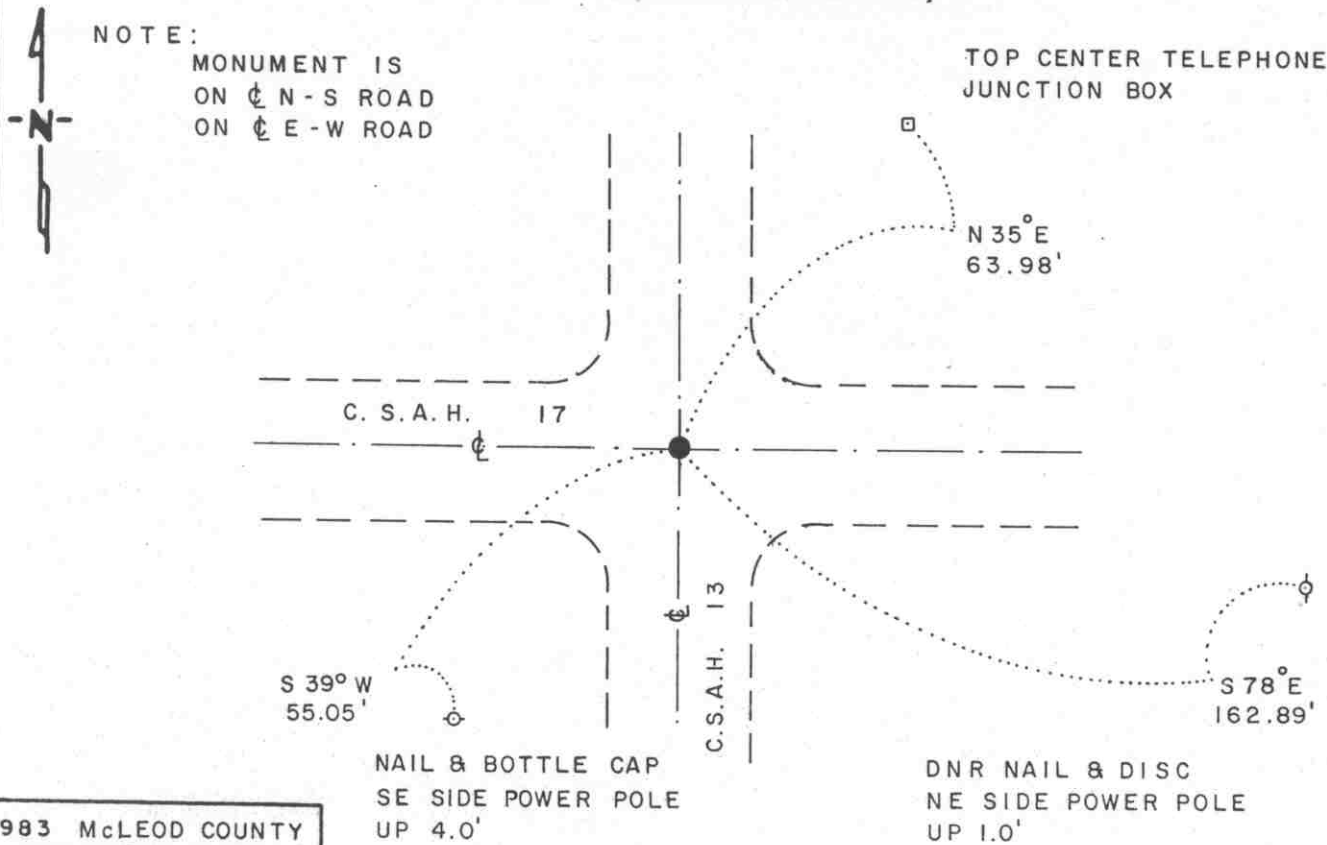
At the corner location shown on the sketch

On 7-10-90 found a CAST IRON MONUMENT, DOWN 0.4'

left monument as found,  lowered monument,  removed monument (explain)

On \_\_\_\_\_ placed a \_\_\_\_\_

## SKETCH OF REFERENCE TIES



1983 McLEOD COUNTY  
COORDINATE SYSTEM  
N = 174,311.011  
E = 582,745.991

### BEARINGS OBSERVED WITH COMPASS

Statement of evidence relative to this corner location is on back of page

J.B.M. 8-27-90  
WMA. 732.00.00.01

I hereby certify that this document and the data contained herein was prepared by me or under my direct supervision.

Lowell R. Pommeroy 9-10-90  
SIGNATURE DATE

Registration No. 17005

Land Surveyor,  Professional Engineer

County Surveyor,  County Engineer

### OFFICE OF THE COUNTY RECORDER

County of McLeod

I hereby certify that this document was filed in the Co. Recorders office at 9 A. M. on the 17<sup>th</sup> day of Sep A.D., 1990

County Recorder Carmen Ostlie

By \_\_\_\_\_, Deputy

DOCUMENT NO. 235347



Northeast Corner Section 28, Township 114 North, Range 29 West

The DNR Bureau of Engineering contacted the following offices for information on this corner:

MN Secretary of State  
McLeod County Recorder  
McLeod County Highway Engineer  
Willard Pellinen, McLeod County Surveyor  
Rieke, Carroll, Muller at Gaylord

- 1855 U.S. General Land Office notes in the Secretary of State's Office show the corner marked with a post, drove charred stake, raised mound of earth with trench and pits as per instructions. Planted maclura seeds southeast.
- 1949 Surveyor's Record Book #1, on file in the County Recorder's Office, contains a survey, surveyor not indicated, of the north line of Section 28. Survey states dug a 4 ft. by 4 ft. by 2.5 ft. deep hole at the intersection of County Roads 55 and 13. Found part of an old stake. Set a double hub where stake was found and took three reference ties.
- 1956 November, the DNR Bureau of Engineering set a spike at an assumed location of the corner at the intersection of roads north-south and east-west.
- 1967 September, the DNR Bureau of Engineering went to this corner and found a 60d spike in place. Spike was found to be:  
at intersection of roads north-south and east-west  
5315.23 ft. from the southeast corner Section 28  
2674.85 ft. from the east quarter corner Section 28  
Three reference ties are shown to this corner.
- 1978 Copies of survey field notes obtained from Willard Pellinen, County Surveyor, state this corner was a found spike, down 5", at the intersection of center line of roads. Testimony from adjoining property owners verified that this intersection was the location of the corner. However, no one knew of any monument at this corner.
- 1984 A subdivision sheet of Section 27, date November 6, obtained from Willard Pellinen, County Surveyor, shows this corner measures:  
2675.02 ft. from the east quarter corner Section 28  
2646.61 ft. from the north quarter corner Section 27
- 1984 November 8, a Certificate of Survey by Willard Pellinen, RLS #9626, shows an iron monument at this corner.
- 1986 A Certificate of Location of Government Corner, signed by Willard Pellinen, RLS #9626, shows this corner as a cast iron monument. See this certificate for details of how its position was arrived at and reference ties.
- 1990 July 10, the DNR Bureau of Engineering conducted a search for this corner and found a cast iron monument down 0.4 ft. Searched for and found record ties as shown. Monument was found to be:  
at the intersection of roads north-south and east-west  
2675.06 ft. from the east quarter corner Section 28  
2635.66 ft. from the north quarter corner Section 28

Analysis of the available information led the DNR Bureau of Engineering to conclude that the found cast iron monument marks the location of the corner.

# Certificate of Location of Government Corner

NORTH QUARTER corner, Section 28, Township 114 North, Range 29 West

SKETCH OF REFERENCE TIES (NO SCALE)



SECTION 21

Field line

Punch hole on top of each end of 15 inch C.M.P.

32.27

53.17

Center line of road

Cast iron monument

58.98

Nail and bottle cap in NW face of power pole.

SECTION 28

Statement of evidence relative to this corner location on sheet 2

I hereby certify that this document was prepared by me or under my direct supervision.

Willard Pellinen  
Willard Pellinen  
McLeod County Surveyor  
License No. 9626.

Date Aug. 7, 1995

OFFICE OF THE COUNTY RECORDER  
MCLEOD COUNTY, MINNESOTA

I hereby certify that this document was filed in this office at 9 o'clock A.M. on the 8th day of August 19 95.

CARMEN OSTLIE MULDER, MCLEOD COUNTY RECORDER, County Recorder

By Thyllis Sophowisk, Deputy.

Document No. 267401

***Certificate of Location of Government Corner  
North Quarter Corner, Section 28, Township 114 North, Range 29 West***

*July 1855. A. H. Runyon of the General Land Office originally established this corner. He set a post, drove a charred stake, raised mound of earth with trench and pits and planted maclura seeds at the southeast corner of the mound.*

*1949. County Highway Department found a large pointed rock and set double hubs.*

*June 2, 1978. Dickman Knutson, county surveyor, excavated for the corner. (John Tupa from Hutchinson with a backhoe) They dug at old highway distance from the northwest corner of Section 28. Down 2 1/2 feet below the road surface they found double wood hubs. They took reference ties and dug more but found no other evidence of the government corner.*

*July 20, 1978. Knutson set a spike at the corner and took additional ties.*

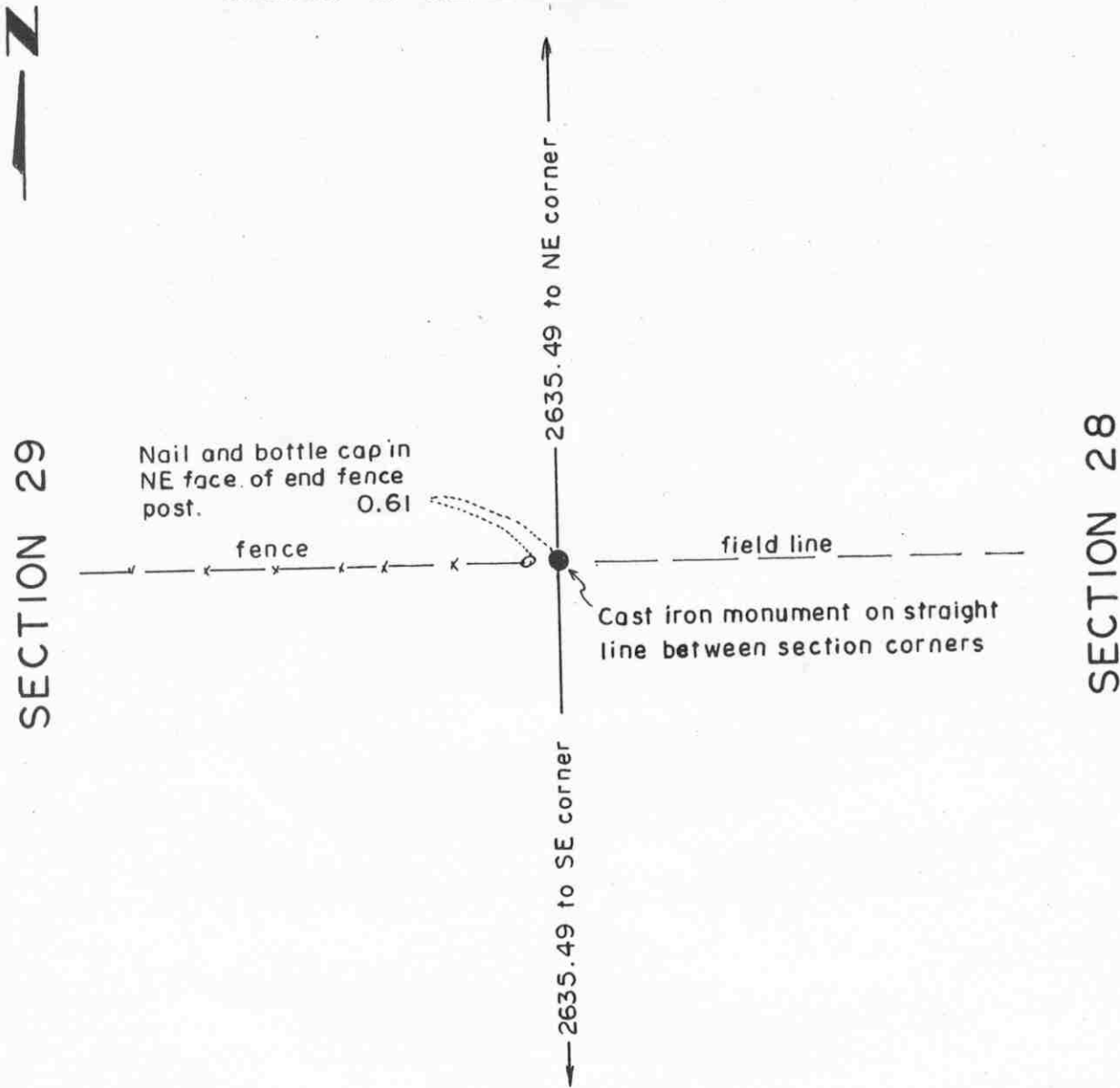
*August 13, 1979. We set a McLeod County cast iron monument at the corner.*

*February 27, 1995. We checked the reference ties.*

# Certificate of Location of Government Corner

EAST QUARTER corner, Section 29, Township 114 North, Range 29 West

SKETCH OF REFERENCE TIES (NO SCALE)



Statement of evidence relative to this corner location on sheet 2

I hereby certify that this document was prepared by me or under my direct supervision.

Willard Pellinen  
 Willard Pellinen  
 McLeod County Surveyor  
 License No. 9626.

Date Jan 6, 1995

OFFICE OF THE COUNTY RECORDER  
 MCLEOD COUNTY, MINNESOTA

I hereby certify that this document was filed in this office at 9 o'clock A M. on the 10th day of January, 19 95.

Carmen Helie Mulder, County Recorder

By \_\_\_\_\_, Deputy.

Document No. 263613

**Certificate of Location of Government Corner**  
**East Quarter Corner, Section 29, Township 114 North, Range 29 West**

*July 1855. A. H. Runyon of the General Land Office originally established this corner. He set a post, drove a charred stake, raised mound of earth with trench and pits and planted maclura seeds at the corners of the mound.*

*No property lines running north or south from this corner.*

*January 17, 1983. Wallace Schmidt, who had lived in the Southeast Quarter of Section 19 all his life said the fence and field line running east and west have been accepted by adjacent land owners as being on the east-west quarter lines of Sections 28 and 29. He said farm was his father's and his grandfather's. (in the family for over 100 years) Lowell Brelje, in the Northwest Quarter of Section 28 since 1971 agrees.*

*January 18, 1983. We measured the east line of Section 29 and set an iron pipe on line and split between the section corners. This falls on the east end of the fence and on the field line running east.*

*June 6, 1983. We set a McLeod County cast iron monument and took reference ties.*

*January, 1995. Cast iron monument in good condition.*

# Certificate of Location of Government Corner

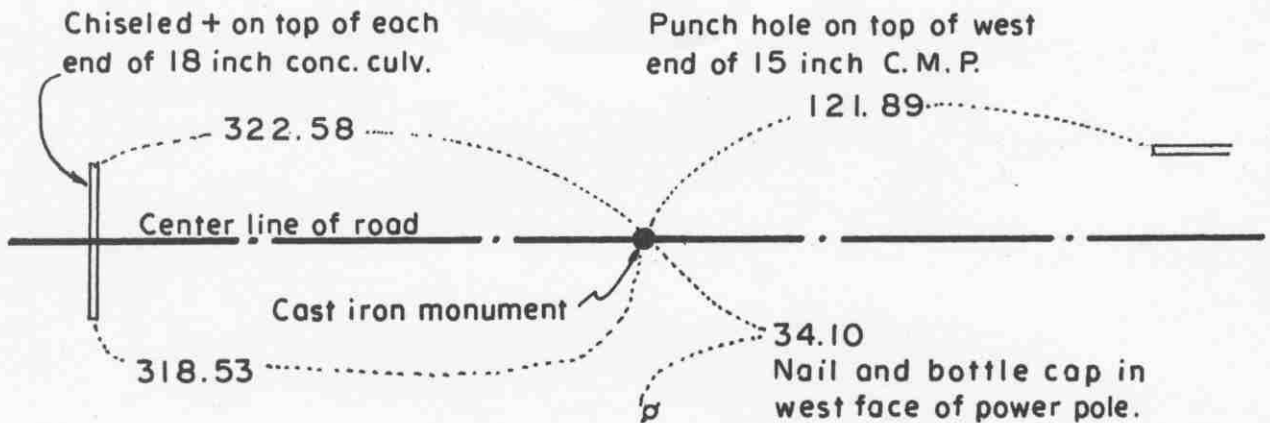
NORTHEAST corner, Section 29, Township 114 North, Range 29 West

SKETCH OF REFERENCE TIES (NO SCALE)



SECTION 20

SECTION 21



SECTION 29

SECTION 28

Statement of evidence relative to this corner location on sheet 2

I hereby certify that this document was prepared by me or under my direct supervision.

Willard Pellinen

Willard Pellinen  
McLeod County Surveyor  
License No. 9626.

Date Aug. 7, 1995

OFFICE OF THE COUNTY RECORDER  
MCLEOD COUNTY, MINNESOTA

I hereby certify that this document was filed in this office at 9 o'clock A M. on the 8th day of August 19 95.

CARMEN OSTLIE MALDRF, MCLEOD COUNTY RECORDER

County Recorder

By Dhyllis Sophorinsk, Deputy.

Document No. 267402

## **Certificate of Location of Government Corner**

**Northeast Corner, Section 29, Township 114 North, Range 29 West**

*July 1855. A. H. Runyon of the General Land Office originally established this corner. He set a post, drove a charred stake, raised mound of earth with trench and pits and planted osage orange seeds at the southeast corner of the mound.*

*1949. County Highway Department dug for this corner but didn't find any monument.*

*June 2, 1978. No occupation lines running north or south to help locate this corner. Dickman Knutson, county surveyor, excavated for the corner at the center line of the east-west road half way between the north quarter corner of Section 29 and the north quarter corner of Section 28. (John Tupa from Hutchinson with a backhoe) They dug a hole 15 feet by 5 feet by 5 feet deep but found no evidence of the government corner.*

*January 25, 1980. We set a spike in the center line of the east-west road half way between the north quarter corners of Sections 28 and 29 and took reference ties.*

*July 23, 1980. We set a McLeod County cast iron monument at the corner. This location is within a foot of the 1931 county highway department distance to the north quarter corner of Section 29. A fence running north 1/4 mile west is very close to the 1/16 line and a field line running south 1/4 mile east is on the 1/6 line.*

*February 27, 1995. We checked the reference ties.*

# Certificate of Location of Government Corner

NORTH QUARTER corner, Section 29, Township 114 North, Range 29 West

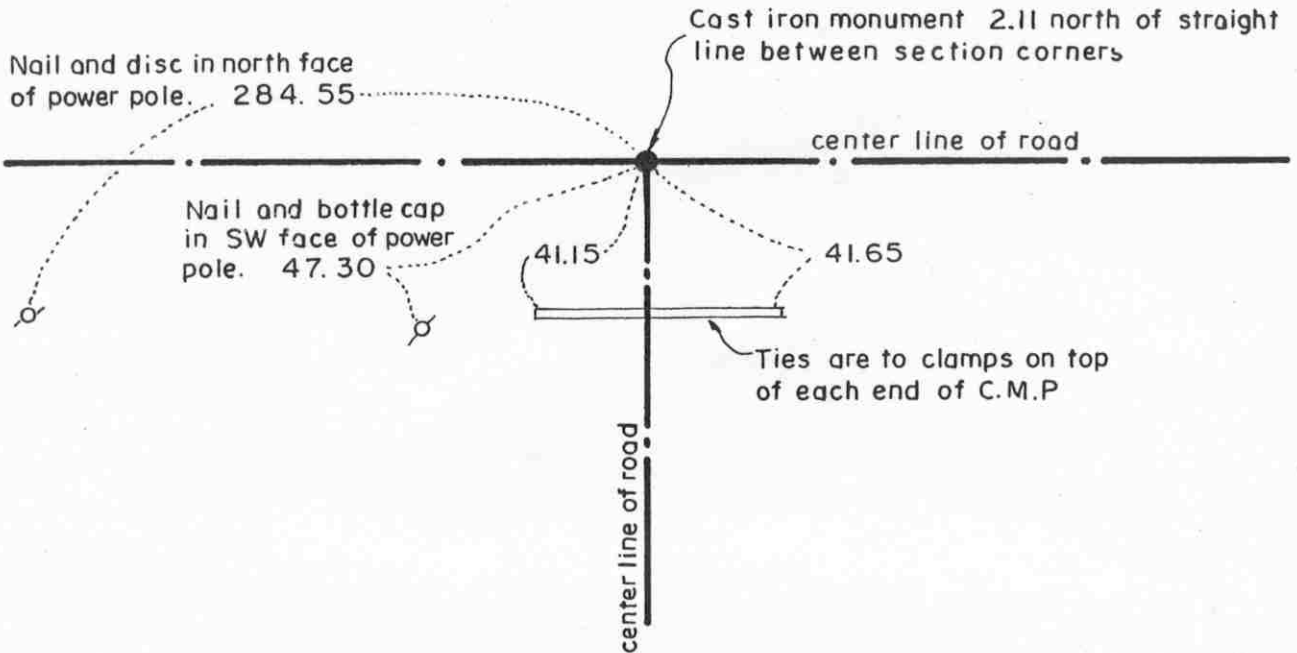
SKETCH OF REFERENCE TIES (NO SCALE)



## SECTION 20

2643.68 to NE cor. of Sec. 29

2642.69 to NW cor. of Sec. 29



## SECTION 29

Statement of evidence relative to this corner location on sheet 2

I hereby certify that this document was prepared by me or under my direct supervision.

*Willard Pellinen*  
Willard Pellinen  
McLeod County Surveyor  
License No. 9626.

Date Jan. 5, 1995

OFFICE OF THE COUNTY RECORDER  
MCLEOD COUNTY, MINNESOTA

I hereby certify that this document was filed in this office at 9 o'clock A.M. on the 10th day of January, 19 95.

*Carmen O'Brien Mulder*  
County Recorder

By \_\_\_\_\_, Deputy.

Document No. 263614



## **Certificate of Location of Government Corner**

**North Quarter Corner, Section 29, Township 114 North, Range 29 West**

*July 1855. A. H. Runyon of the General Land Office originally established this corner. He set a post, drove a charred stake, raised mound of earth with trench and pits and planted maclura seeds at the southeast corner of the mound.*

*1949. Double hub at the corner according to county highway department field notes. (at center line intersection of roads)*

*June 2, 1978. Dickman Knutson, county surveyor, dug for the corner. (John Tupa from Hutchinson with a backhoe) Down 1 1/2 feet below the surface of the road they found a double wood hub. They took reference ties and dug deeper and wider but found no other evidence of the government corner. This was in the center line intersection of roads east, west and south.*

*July 20, 1978. Knutson set a spike at the corner and took additional ties.*

*August 13, 1979. We set a McLeod County cast iron monument and checked the reference ties. This corner falls 0.5 feet west and 2.1 feet south of a lost position for the corner.*

*January, 1995. Checked reference ties.*

# Certificate of Location of Government Corner

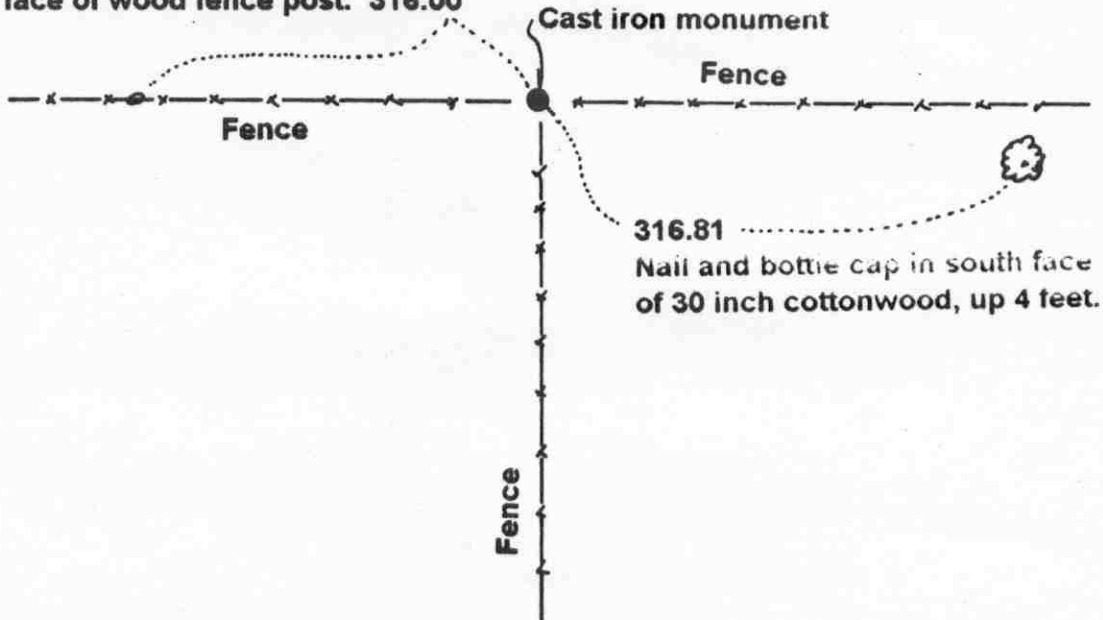
EAST QUARTER corner, Section 30, Township 114 North, Range 29 West

SKETCH OF REFERENCE TIES (NO SCALE)



SECTION 30

Nail and bottle cap in south face of wood fence post. 316.00



SECTION 29

## Statement of evidence relative to this corner location on sheet 2

I hereby certify that this document was prepared by me or under my direct supervision.

Willard Pellinen  
Willard Pellinen  
McLeod County Surveyor  
License No. 9626.

Date Sept. 11, 1995

## OFFICE OF THE COUNTY RECORDER MCLEOD COUNTY, MINNESOTA

I hereby certify that this document was filed in this office at 9 o'clock A. M. on the 14th day of Sept 19 95.

Carmen Ostlie Mulder, County Recorder

By \_\_\_\_\_, Deputy.

Document No. 268035

**Certificate of Location of Government Corner**  
**East Quarter Corner, Section 30, Township 114 North, Range 29 West**

*July 1855. A. H. Runyon of the General Land Office originally established this corner. He set a post, drove a charred stake, raised mound of earth with trench and pits and planted maclura seeds at the corners of the mound.*

*January 19, 1983. Steve Loncorich, who lives in the Southwest Quarter of Section 29 and George Stoller, who lives in the Southeast Quarter of Section 30, both said the fence intersection, fences east, west and south, is the correct location of the quarter corner. This fence intersection is within 3 1/2 feet of being half way between the section corners and is on a straight line between the section corners.*

*June 6, 1983. We set a McLeod County cast iron monument at the intersection and took reference ties.*

# Certificate of Location of Government Corner

NORTHEAST corner, Section 30, Township 114 North, Range 29 West

SKETCH OF REFERENCE TIES (NO SCALE)



SECTION 19

SECTION 20

2638.69 ft. to N1/4 cor. of Sec. 30  
2649.47 ft. to E1/4 cor. of Sec. 19

Center line of road

Clamp on top of each end of CMP.

39.40

40.25

Center line of road

Cast iron monument

81.70

Nail and bottle cap in SE face of power pole

SECTION 30

SECTION 29

Statement of evidence relative to this corner location on sheet 2

I hereby certify that this document was prepared by me or under my direct supervision.

Willard Pellinen  
Willard Pellinen  
McLeod County Surveyor  
License No. 9626.

Date Nov. 6, 1995

OFFICE OF THE COUNTY RECORDER  
MCLEOD COUNTY, MINNESOTA **269313**

I hereby certify that this document was filed in this office at 9 o'clock A. M. on the 14th day of November 19 95.

Carmen Dotlie Gulder, County Recorder

By \_\_\_\_\_, Deputy.

Document No. \_\_\_\_\_

**Certificate of Location of Government Corner**  
**Northeast Corner, Section 30, Township 114 North, Range 29 West**

**July 1855.** *A. H. Runyon of the General Land Office originally established this corner. He set a post, drove a charred stake, raised mound of earth with trench and pits and planted maclura seeds at the southeast corner of the mound.*

**1971.** *DNR set an iron monument at the center line intersection of the roads.*

**June 2, 1978.** *Dickman Knutson, county surveyor, dug for the corner, John Tupa from Hutchinson with a backhoe. They found an old tile line running across the road near the corner. Any corner was probably destroyed by construction of the tile line. Knutson accepted the corner as set by DNR.*

**June, 1978.** *Knutson set a spike at the corner and took available ties.*

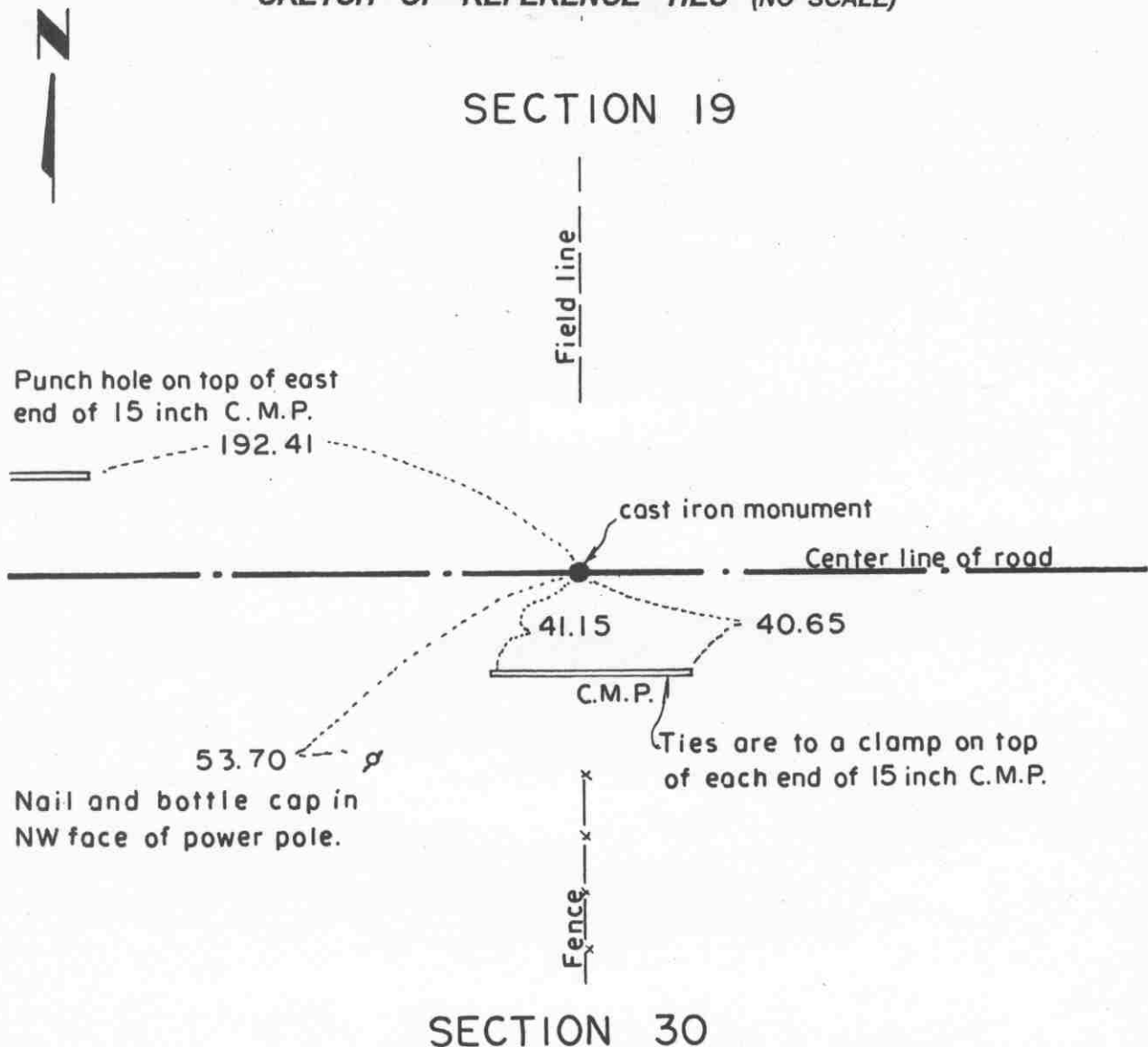
**August 13, 1979.** *Knutson set a McLeod County cast iron monument. This corner is within 1/2 foot of 1933 distance by County Highway Department to the north quarter corner of Section 30.*

**April 28, 1995.** *We checked the reference ties.*

# Certificate of Location of Government Corner

North Quarter corner, Section 30, Township 114 North, Range 29 West

SKETCH OF REFERENCE TIES (NO SCALE)



Statement of evidence relative to this corner location on sheet 2

I hereby certify that this document was prepared by me or under my direct supervision.

Willard Pellinen  
 Willard Pellinen  
 McLeod County Surveyor  
 License No. 9626.

Date Aug. 7, 1995

OFFICE OF THE COUNTY RECORDER  
 MCLEOD COUNTY, MINNESOTA

I hereby certify that this document was filed in this office at 9 o'clock A.M. on the 8th day of August 19 95.

CARMEN OSTLIE MULDER, MCLEOD COUNTY RECORDER, County Recorder

By Phyllis Sopkowiak, Deputy.

Document No. 267403

**Certificate of Location of Government Corner**  
**North Quarter Corner, Section 30, Township 114 North, Range 29 West**

*July 1855. A. H. Runyon of the General Land Office originally established this corner. He set a post, drove a charred stake, raised mound of earth with trench and pits and planted maclura seeds at the southeast corner of the mound.*

*1978. Adjacent land owners say the center line of the east-west road, fence to the south, field division to the north, is the quarter corner.*

*June 2, 1978. Dickman Knutson, county surveyor, excavated for the corner, John Tupa from Hutchinson with a backhoe. Down 2 feet below the road surface they found a spike. They took reference ties and down 4 feet below the surface, directly below the spike, they found a rotted wood stake. This was in the center line of the road, in line with the fence to the south and field line to the north.*

*July 31, 1978. Knutson set a spike at the corner and took additional ties.*

*August 13, 1979. We set a McLeod County cast iron monument at the corner.*

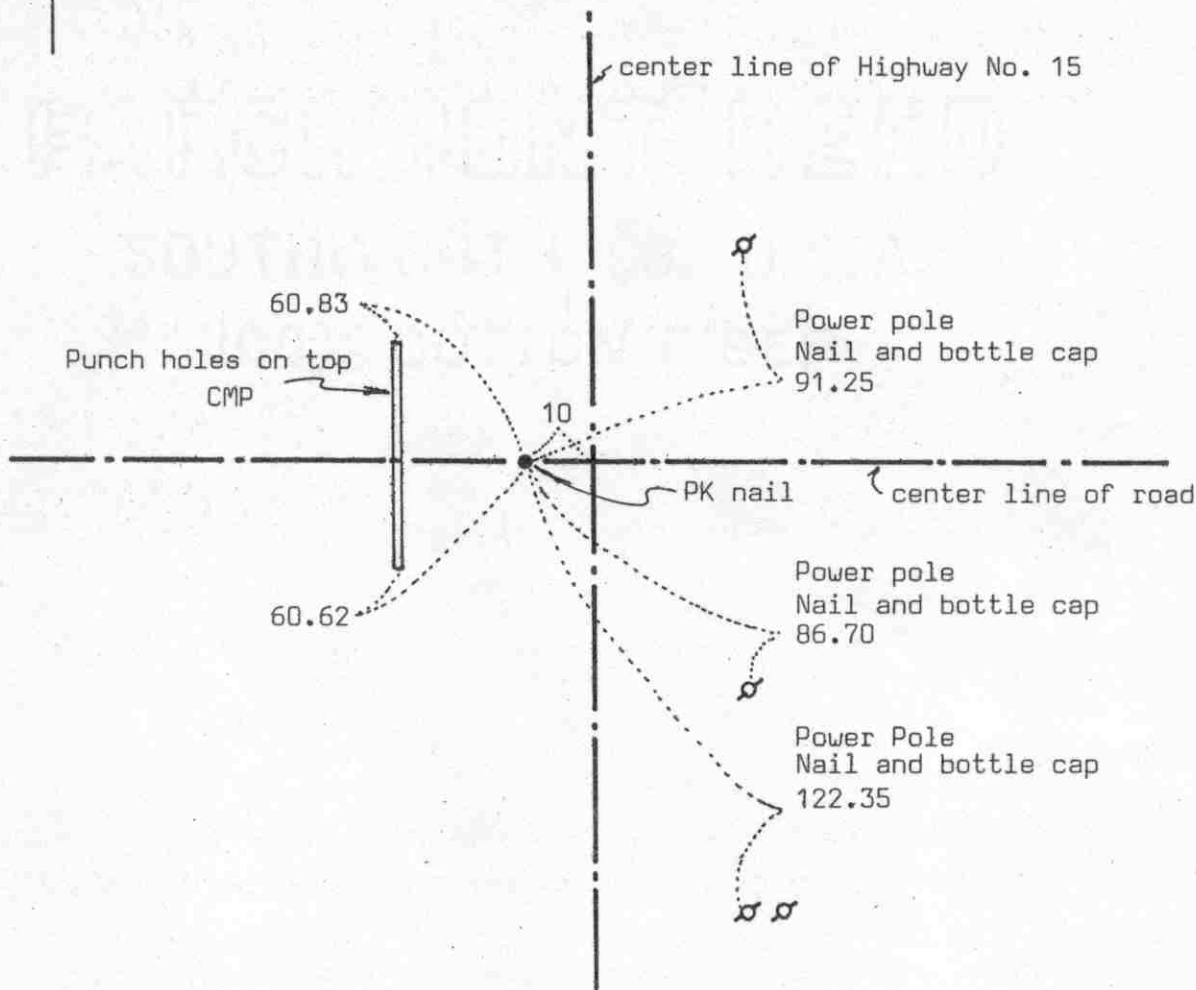
*This corner is 2.49 feet north and 2.21 feet east of a lost position for the corner.*

*February 27, 1995. We checked the reference ties.*

# Certificate of Location of Government Corner



SKETCH OF REFERENCE TIES  
(NO SCALE)



Statement of evidence relative to this corner location on sheet 2

I hereby certify that this document was prepared by me or under my direct supervision.

Willard Pellinen

Willard Pellinen  
McLeod County Surveyor  
License No. 9626

Date 4/8/89

OFFICE OF THE COUNTY RECORDER  
MCLEOD COUNTY, MINNESOTA.

I hereby certify that this document was filed in this office at 4 o'clock P.M. on the 20th day of April, 1989.

Carmen Potlie, County Recorder

By \_\_\_\_\_, Deputy

Document No. 227814



## *Certificate of Location of Government Corner*

This corner was established by the government in 1855. John Ryan set a post, deposited charcoal, dug pits and trench, built mound and planted osage orange seeds at the corners of the mound.

State Highway right of way plans show the corner to be 10 feet left of P.I. station 432+01.8.

In February 1969, McCombs Knutson Associates (Dickman Knutson, county surveyor) found an iron pipe 10 feet west of P.I. 432+01.8.

On November 2, 1970, MKA took new reference ties to the iron pipe.

In 1974 RCM used the iron pipe as the section corner in a survey in Section 24.

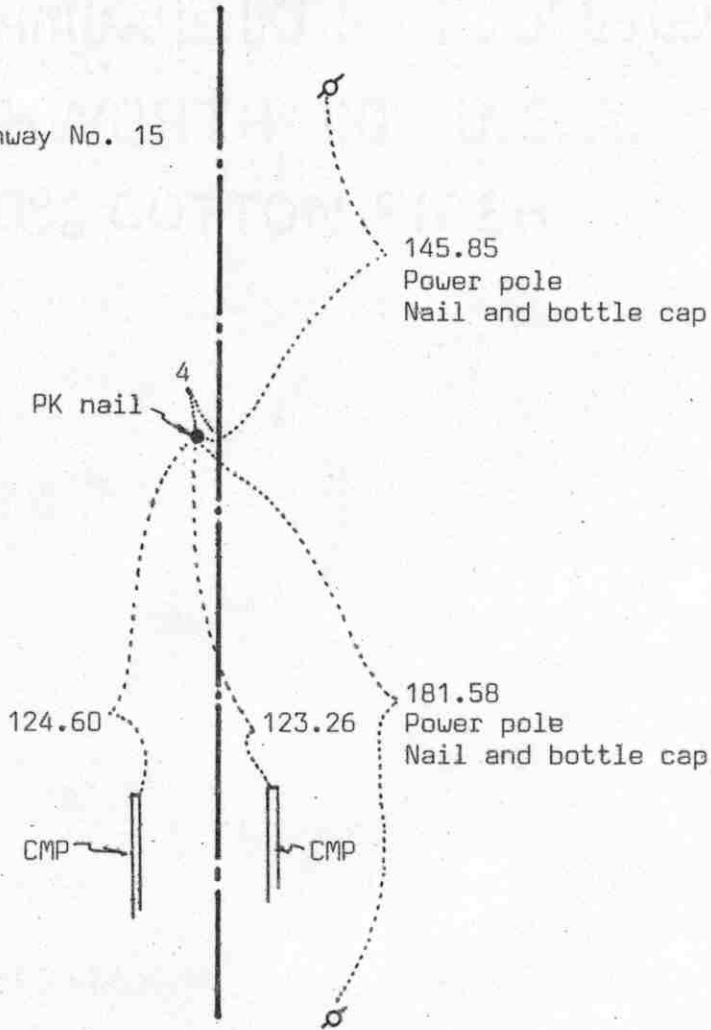
On January 31, 1989, we found a PK nail at the corner, reference ties still good.

# Certificate of Location of Government Corner



SKETCH OF REFERENCE TIES  
(NO SCALE)

Center line of Highway No. 15



Statement of evidence relative to this corner location on sheet 2

I hereby certify that this document was prepared by me or under my direct supervision.

Willard Pellinen  
Willard Pellinen  
McLeod County Surveyor  
License No. 9626

Date 4/8/89

OFFICE OF THE COUNTY RECORDER  
MCLEOD COUNTY, MINNESOTA.

I hereby certify that this document was filed in this office at 4 o'clock P.M. on the 20th day of April, 1989.

Carmen Postle, County Recorder

By \_\_\_\_\_, Deputy

Document No. 227815

## Certificate of Location of Government Corner

This corner was originally set by the government in 1855. John Ryan set a post, deposited charcoal, dug pits and trench, built mound and planted osage orange seeds at the corners of the mound.

State Highway No. 15 right of way plans show the corner to be 4 feet left of P.O.T. station 405+54.9.

In February, 1969, McCombs Knutson Associates (Dickman Knutson, county surveyor) set a PK nail half way between section corners 4 feet west of the center line of Highway No. 15.

In 1970, McCombs Knutson checked the field line near the center of section 25 and found it to be within  $3\frac{1}{2}$  feet of being on a straight line between the east and west quarter corners. The field line was south of a straight line.

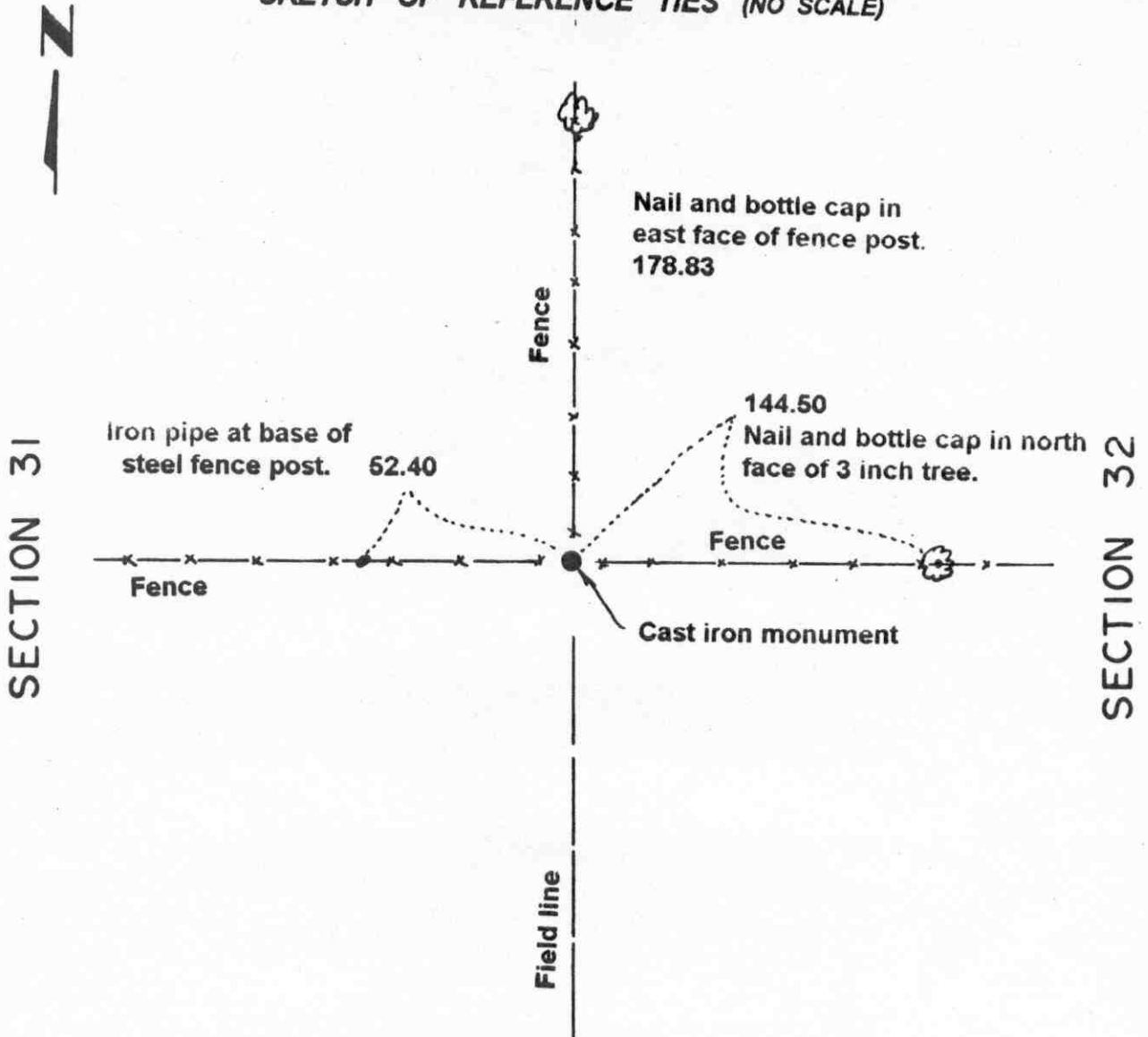
On October 26, 1983, we checked the corner and found it half way between the section corners and the reference ties good.

On January 31, 1989, we found the reference ties still good to a PK nail at the corner.

# Certificate of Location of Government Corner

EAST QUARTER corner, Section 31, Township 114 North, Range 29 West

SKETCH OF REFERENCE TIES (NO SCALE)



### Statement of evidence relative to this corner location on sheet 2

I hereby certify that this document was prepared by me or under my direct supervision.

Willard Pellinen  
Willard Pellinen  
McLeod County Surveyor  
License No. 9626.

Date Sept. 11, 1995

### OFFICE OF THE COUNTY RECORDER MCLEOD COUNTY, MINNESOTA

I hereby certify that this document was filed in this office at 9 o'clock A. M. on the 14th day of Sept 19 95.

(Carmen) Helie Mulder, County Recorder

By \_\_\_\_\_, Deputy.

Document No. 268036

**Certificate of Location of Government Corner**  
**East Quarter Corner, Section 31, Township 114 North, Range 29 West**

*July 1855. A. H. Runyon of the General Land Office originally established this corner. He set a post, drove a charred stake, raised mound of earth with trench and pits and planted maclura seeds at the corners of the mound.*

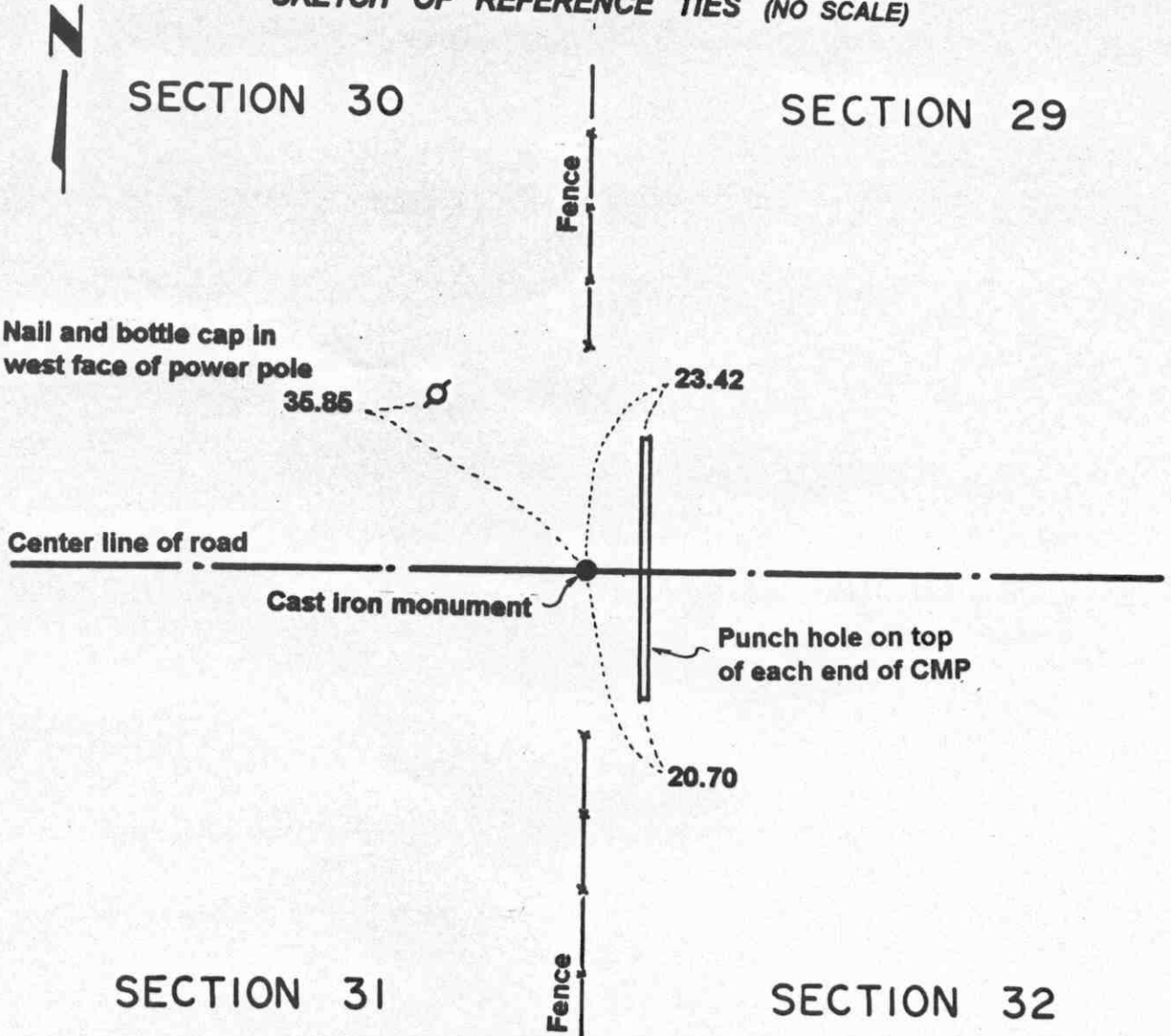
*January 19, 1983. Mr. Gordon Stenzel, 61 years old and had lived in the South Half of Section 32 for 38 years said fence intersection, fences east, west and north, has been accepted by adjacent land owners as being the quarter corner. Mr. Delfert Bussler, 46 years old and who had lived in the Southeast Quarter of Section 31 since 1962, agrees. This falls within 1/2 foot of being half way between the section corners and about 9 feet west of a straight line.*

*June 6, 1983. We set a McLeod County cast iron monument at the corner and took available reference ties.*

# Certificate of Location of Government Corner

NORTHEAST corner, Section 31, Township 114 North, Range 29 West

SKETCH OF REFERENCE TIES (NO SCALE)



## Statement of evidence relative to this corner location on sheet 2

I hereby certify that this document was prepared by me or under my direct supervision.

Willard Pellinen  
Willard Pellinen  
McLeod County Surveyor  
License No. 9628.

Date Dec. 22, 1995

## OFFICE OF THE COUNTY RECORDER MCLEOD COUNTY, MINNESOTA

I hereby certify that this document was filed in this office at 9 o'clock A.M. on the 9th day of January, 19 96.

Carmen Astlie Mulder, County Recorder

By Charleen Engelman, Deputy.

Document No. 270176

**Certificate of Location of Government Corner**  
**Northeast Corner, Section 31, Township 114 North, Range 29 West**

*July 1855. A. H. Runyon of the General Land Office originally established this corner. He set a post, drove a charred stake, raised mound of earth with trench and pits and planted maclura seeds at the corners of the mound.*

*July, 1978. Dickman Knutson, county surveyor, excavated for the corner in the center of the east-west road in line with fences north and south. (John Tupa from Hutchinson with a backhoe) They found no evidence of the government corner. The corner would have been disturbed when a culvert was placed across the road within a few feet of this location.*

*July 22, 1980. Steve Loncorich, in the Southwest Quarter of Section 29 and George Stoller, in the Southeast Quarter of Section 30, agree the corner should be in the center line of the east-west road in line with fences north and south.*

*July 22, 1980. We set a McLeod County cast iron monument at this location and took available reference ties.*

*April 28, 1995. We checked the reference ties.*

# Certificate of Location of Government Corner

North Quarter corner, Section 31, Township 114 North, Range 29 West

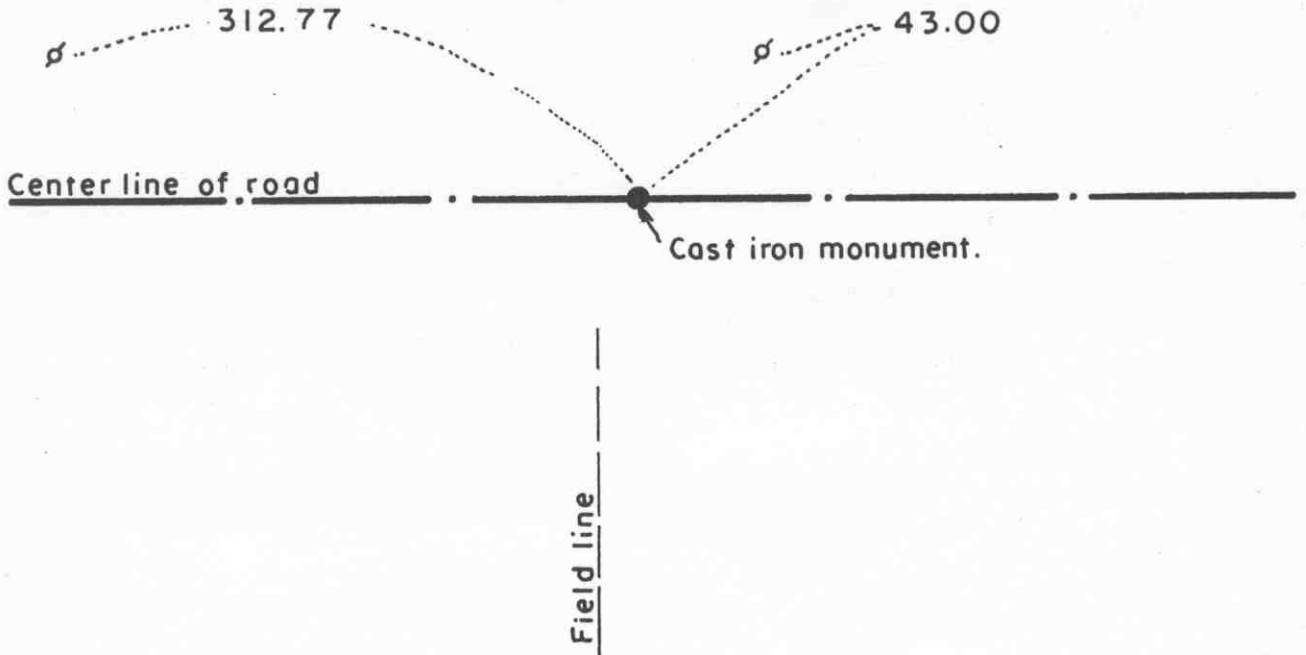
SKETCH OF REFERENCE TIES (NO SCALE)



SECTION 30

Nail and disc in south  
face of power pole.

Nail and bottle cap in  
SE face of power pole.



SECTION 31

Statement of evidence relative to this corner location on sheet 2

I hereby certify that this document was prepared by me or under my direct supervision.

Willard Pellinen  
Willard Pellinen  
McLeod County Surveyor  
License No. 9626.

Date Aug 7, 1995

OFFICE OF THE COUNTY RECORDER  
MCLEOD COUNTY, MINNESOTA

I hereby certify that this document was filed in this office at 9 o'clock A.M. on the 8th day of August 19 95.

CARMEN ORTUE MALDER, MCLEOD COUNTY RECORDER, County Recorder

By Phyllis Sopkowiak, Deputy.

Document No. 267404



**Certificate of Location of Government Corner**  
**North Quarter Corner, Section 31, Township 114 North, Range 29 West**

*July 1855. A. H. Runyon of the General Land Office originally established this corner. He set a post, drove a charred stake, raised mound of earth with trench and pits and planted maclura seeds at the southeast corner of the mound.*

*July 6, 1978. Dickman Knutson, county surveyor, excavated for the corner. (John Tupa from Hutchinson with a backhoe) They dug in the center line of the east-west road in line with a field division to the south. This location has been accepted by adjacent land owners as the quarter corner. Down 2 feet below the surface of the road, in the original ground, they found a 10 inch by 12 inch by 8 inch stone, They took available reference ties.*

*August 11, 1978. Knutson set a spike at the corner and took additional ties.*

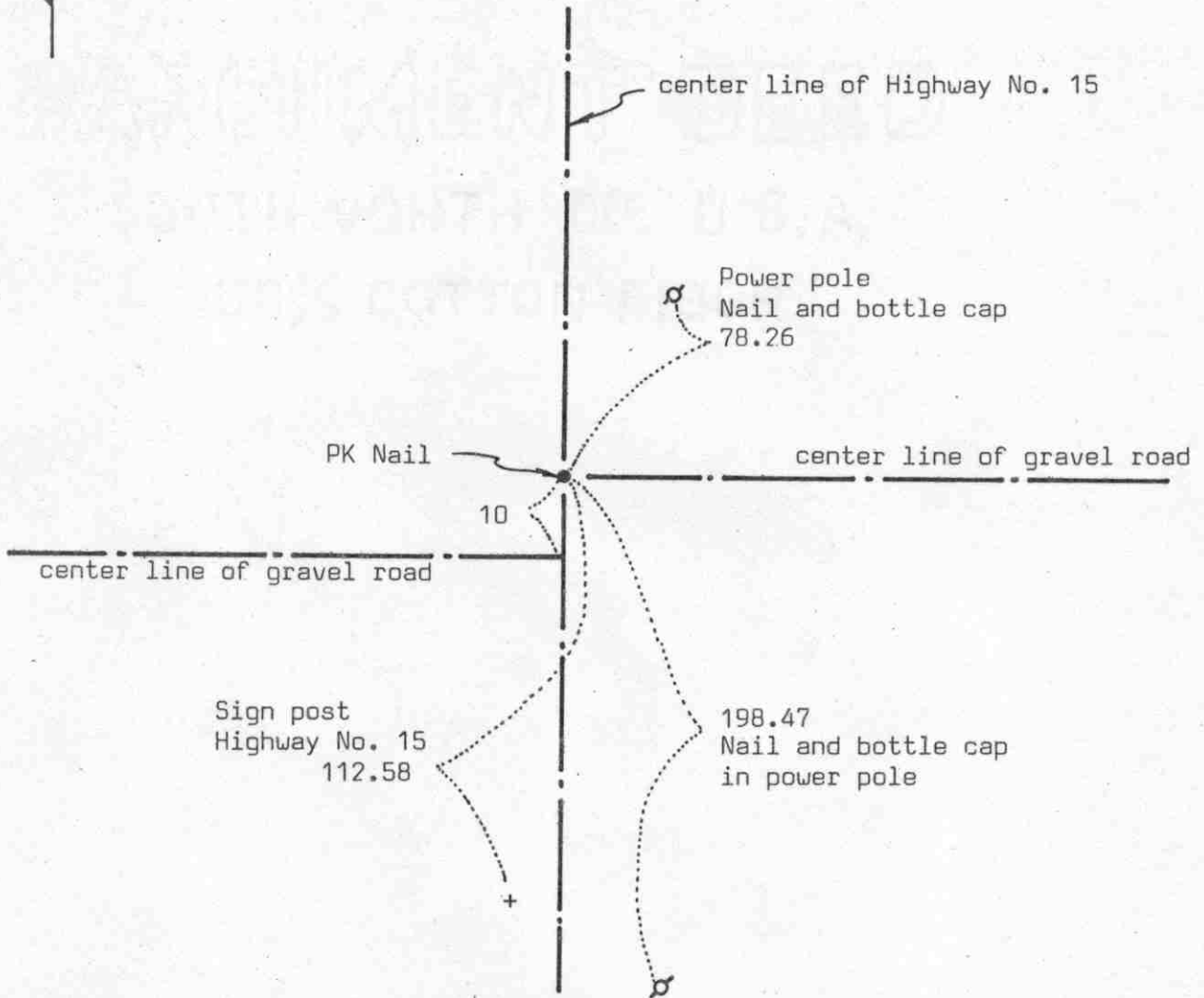
*August 13, 1979. We set a McLeod County cast iron monument at the corner.*

*February 27, 1995. We checked the reference ties.*

# Certificate of Location of Government Corner



SKETCH OF REFERENCE TIES  
(NO SCALE)



Statement of evidence relative to this corner location on sheet 2

I hereby certify that this document was prepared by me or under my direct supervision.

Willard Pellinen

Willard Pellinen  
McLeod County Surveyor  
License No. 9626

Date 4/8/89

OFFICE OF THE COUNTY RECORDER  
MCLEOD COUNTY, MINNESOTA.

I hereby certify that this document was filed in this office at 4 o'clock P.M. on the 20th day of April, 1989.

Carmen Ostlie, County Recorder  
By \_\_\_\_\_, Deputy

Document No. 227816

NORTHEAST corner, Section 36, Township 114 North, Range 30 West

## Certificate of Location of Government Corner

This corner was originally set in 1855 by the government. John Ryan set a post, deposited charcoal, dug pits and trench, built mound and planted osage orange seeds at the corners of the mound.

Highway No. 15 right of way plans show the corner to be on the center line of the highway on P.O.T. 378+96.4.

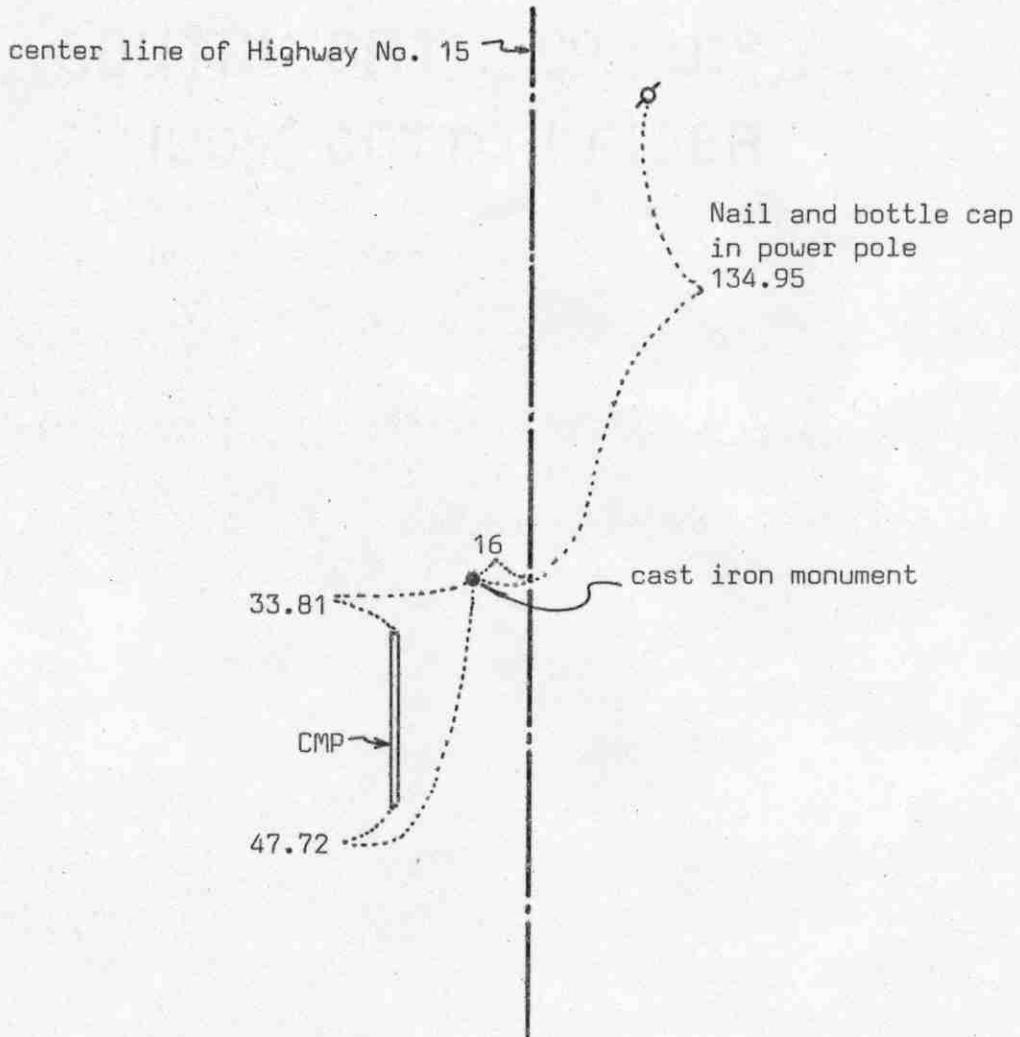
In June, 1969 McCombs Knutson Associates (Dickman Knutson, county surveyor) had testimony from area residents that the the center line of the road running east is on the section line. MKA set a PK nail on the center line of No. 15 in line with the center line to the east.

On January 31, 1989, we checked the reference ties set by McCombs Knutson and found them good.

# Certificate of Location of Government Corner



SKETCH OF REFERENCE TIES  
(NO SCALE)



Statement of evidence relative to this corner location on sheet 2

I hereby certify that this document was prepared by me or under my direct supervision.

Willard Pellinen

Willard Pellinen  
McLeod County Surveyor  
License No. 9626

Date 4/9/89

OFFICE OF THE COUNTY RECORDER  
MCLEOD COUNTY, MINNESOTA.

I hereby certify that this document was filed in this office at 4 o'clock P.M. on the 20th day of April 1989.

Carmen Jotlie, County Recorder  
By \_\_\_\_\_, Deputy

Document No. 227817

## Certificate of Location of Government Corner

This corner was set by the government in 1855. John Ryan set a post on the north edge of a marsh, deposited charcoal, dug pits and trench, built mound and planted osage orange seeds at the corners of the mound.

State Highway right of way plans show this corner to be 16 feet left of center line station 352+65.0.

In 1969, McCombs Knutson Associates, Dickman Knutson, county surveyor, set a cast iron monument half way between section corners, 16 feet west of the center line.

On November 13, 1970 MKA checked the fence near the center of Section 36 and found it to be within 2 feet of being on the east west quarter line of Section 36.

On October 26, 1983, we found the cast iron monument in good condition and the reference ties good. We found the monument to be within a few tenths of a foot of being half way between section corners.

On January 31, 1989, we checked the reference ties and found the ties and the monument ok.

SOUTHEAST

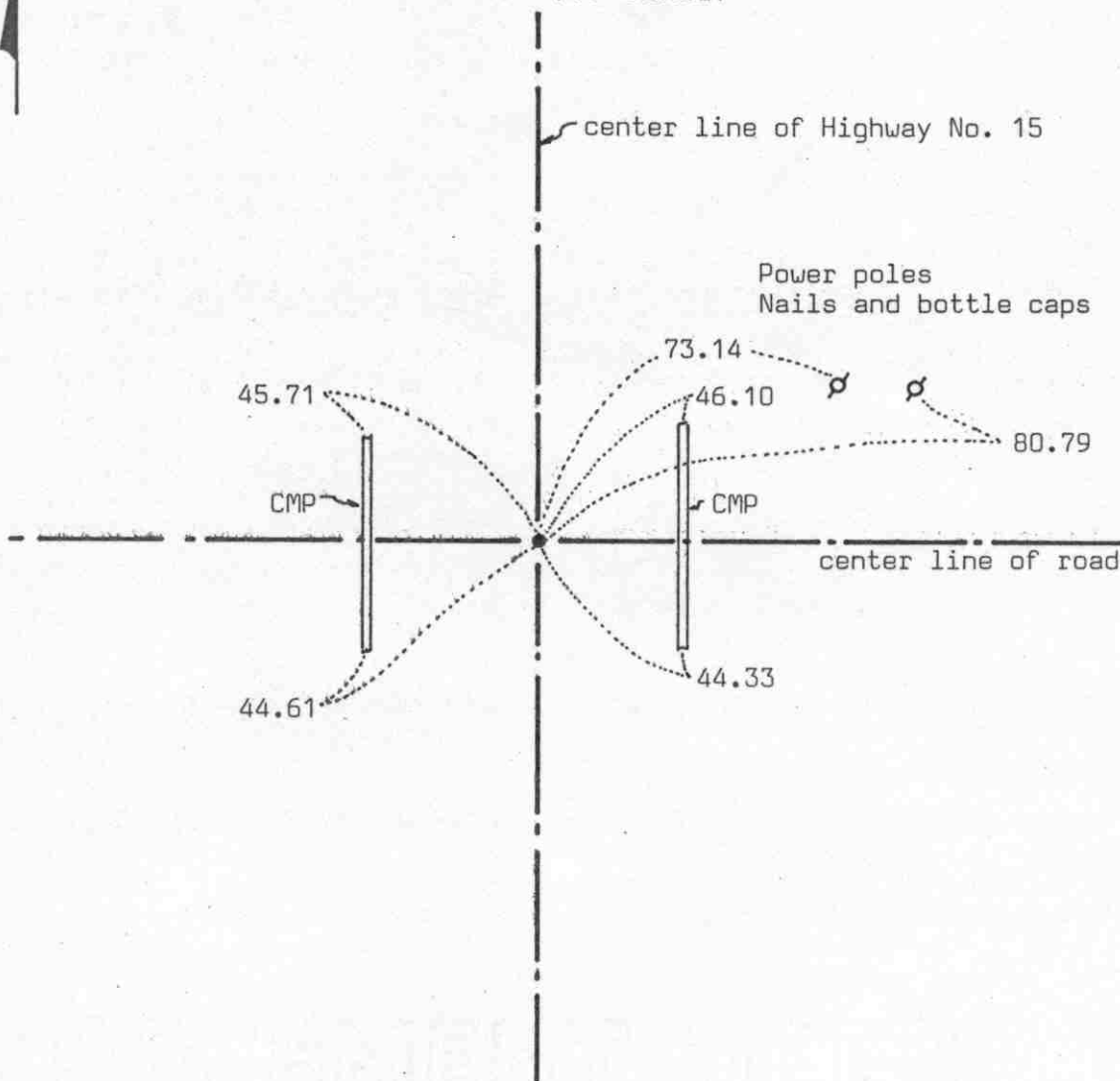
corner, Section 36, Township 114 North, Range 30 West

# Certificate of Location of Government Corner



## SKETCH OF REFERENCE TIES

(NO SCALE)



Statement of evidence relative to this corner location on sheet 2

I hereby certify that this document was prepared by me or under my direct supervision.

Willard Pellinen

Willard Pellinen  
McLeod County Surveyor  
License No. 9626

Date 4/8/89

OFFICE OF THE COUNTY RECORDER  
MCLEOD COUNTY, MINNESOTA.

I hereby certify that this document was filed in this office at 4 o'clock P.M. on the 20th day of April, 1989.

Carmen Ostlie, County Recorder  
By \_\_\_\_\_, Deputy

Document No. 227818

## Certificate of Location of Government Corner

This corner was originally established by the government in 1855 and was monumented by a wood post in a mound of earth.

State Highway No. 15 right of way plans show an iron pin (on top of a 10 inch square stone) at P.I. station 326+27.3.

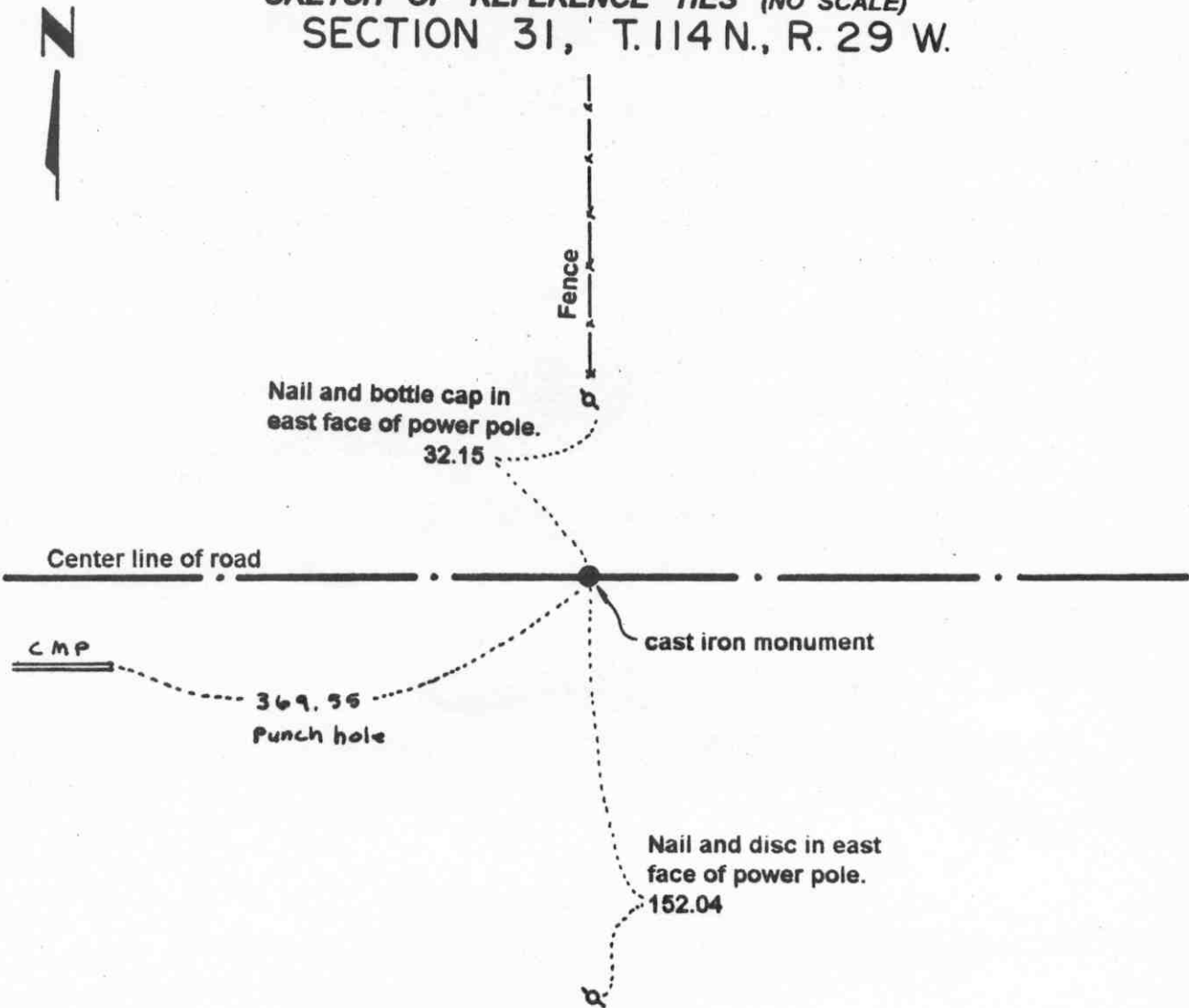
In 1969, McCombs Knutson Associates (Dickman Knutson, county surveyor) found an iron pin at P.I. 326+27.3 and replaced it with a 1 inch diameter iron pipe and took reference ties.

On January 31, 1989, we found a PK nail at the corner and the reference ties good.

# Certificate of Location of Government Corner

SOUTH QUARTER corner, Section 31, Township 114 North, Range 29 West

SKETCH OF REFERENCE TIES (NO SCALE)  
SECTION 31, T.114 N., R. 29 W.



SECTION 6, T.113 N., R. 29 W.

Statement of evidence relative to this corner location on sheet 2

I hereby certify that this document was prepared by me or under my direct supervision.

Willard Pellinen  
Willard Pellinen  
McLeod County Surveyor  
License No. 9626.

Date Aug. 7, 1995

OFFICE OF THE COUNTY RECORDER  
MCLEOD COUNTY, MINNESOTA

I hereby certify that this document was filed in this office at 9 o'clock A. M. on the 8th day of August 19 95.

CARMEN OSTLIE MILDORF, MCLEOD COUNTY RECORDER, County Recorder

By Dhyllis Sopsowick, Deputy.

Document No. 267405



**Certificate of Location of Government Corner**  
**South Quarter Corner, Section 31, Township 114 North, Range 29 West**

**1855. John Ryan of the General Land Office originally established this corner. He set a post, deposited charcoal, dug pits and trench, built mound and planted osage orange seeds at the corners of the mound.**

**February, 1973. Dickman Knutson, county surveyor, measured the south line of Township 114, Range 29 and set temporary corners. No old survey records found for south line of Section 31.**

**July 24, 1973. Knutson excavated for this corner, John Tupa from Hutchinson with a backhoe. Down 4 1/2 feet below the surface of the gravel road they found a 10 inch diameter stone and a wood stake beside it. They left stone and wood stake in place and took reference ties.**

**September 19, 1973. Knutson set a McLeod County cast iron monument and took additional ties. This corner is in the center of the east-west road, fence to the north and power pole line to the south.**

**March 27, 1995. We checked the reference ties.**

# Certificate of Location of Government Corner

SOUTHEAST corner, Section 31, Township 114 North, Range 29 West

SKETCH OF REFERENCE TIES (NO SCALE)

T. 114 N. R. 29 W.

SECTION 31

SECTION 32



Fence

Punch hole on top of each end of CMP.

30.90

33.15

Center line of road

Cast iron monument

Field line

SECTION 6

SECTION 5

T. 113 N. R. 29 W.

Statement of evidence relative to this corner location on sheet 2

I hereby certify that this document was prepared by me or under my direct supervision.

Willard Pellinen  
Willard Pellinen  
McLeod County Surveyor  
License No. 9626.

Date Nov. 6, 1995

OFFICE OF THE COUNTY RECORDER  
MCLEOD COUNTY, MINNESOTA

269314

I hereby certify that this document was filed in this office at 9 o'clock A. M. on the 14th day of November 19 95.

Carmen Ostlie Mulder County Recorder

By \_\_\_\_\_, Deputy.

Document No. \_\_\_\_\_

**Certificate of Location of Government Corner**  
**Southeast Corner, Section 31, Township 114 North, Range 29 West**

*1855. John Ryan of the General Land Office originally established this corner. He set a post, deposited charcoal, dug pits and trench, built mound and planted osage orange seeds at the corners of the mound.*

*February 20, 1973. Mr. Gordon Stenzel, 51 years old and owns Southwest Quarter of Section 32 said steel "marker" was found at the corner when road was regraded 16 year ago. He said fence to the south is on section line.*

*July 24, 1973. Dickman Knutson, county surveyor, excavated for the corner. (John Tupa from Hutchinson with a backhoe) They found a 1 inch diameter iron pipe down 2 feet below the road surface. They took available reference ties.*

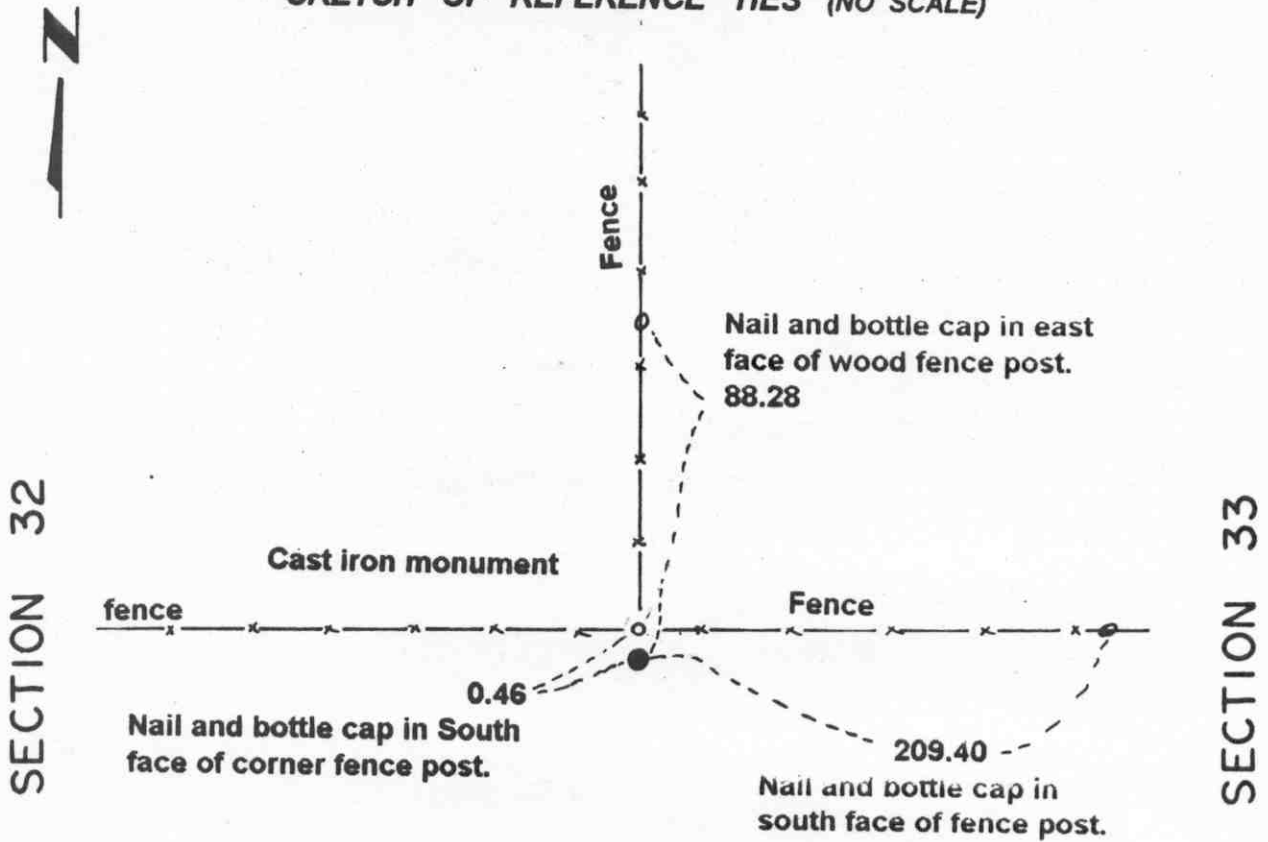
*September 19, 1973. Knutson set a McLeod County cast iron monument at the corner and took additional ties. The monument was set over the found iron pipe.*

*April 28, 1995. We checked the reference ties.*

# Certificate of Location of Government Corner

EAST QUARTER corner, Section 32, Township 114 North, Range 29 West

## SKETCH OF REFERENCE TIES (NO SCALE)



### Statement of evidence relative to this corner location on sheet 2

I hereby certify that this document was prepared by me or under my direct supervision.

Willard Pellinen  
Willard Pellinen  
McLeod County Surveyor  
License No. 9626.

Date July 5, 1995

### OFFICE OF THE COUNTY RECORDER MCLEOD COUNTY, MINNESOTA

I hereby certify that this document was filed in this office at 9 o'clock A. M. on the 18th day of July 19 95.

Carmen D. Liebig, County Recorder

By \_\_\_\_\_, Deputy.

Document No. 266988

**Certificate of Location of Government Corner**  
**East Quarter Corner, Section 32, Township 114 North, Range 29 West**

*July 1855. A. H. Runyon of the General Land Office originally established this corner. He set a post, drove a charred stake, raised mound of earth with trench and pits and planted maclura seeds at the corners of the mound.*

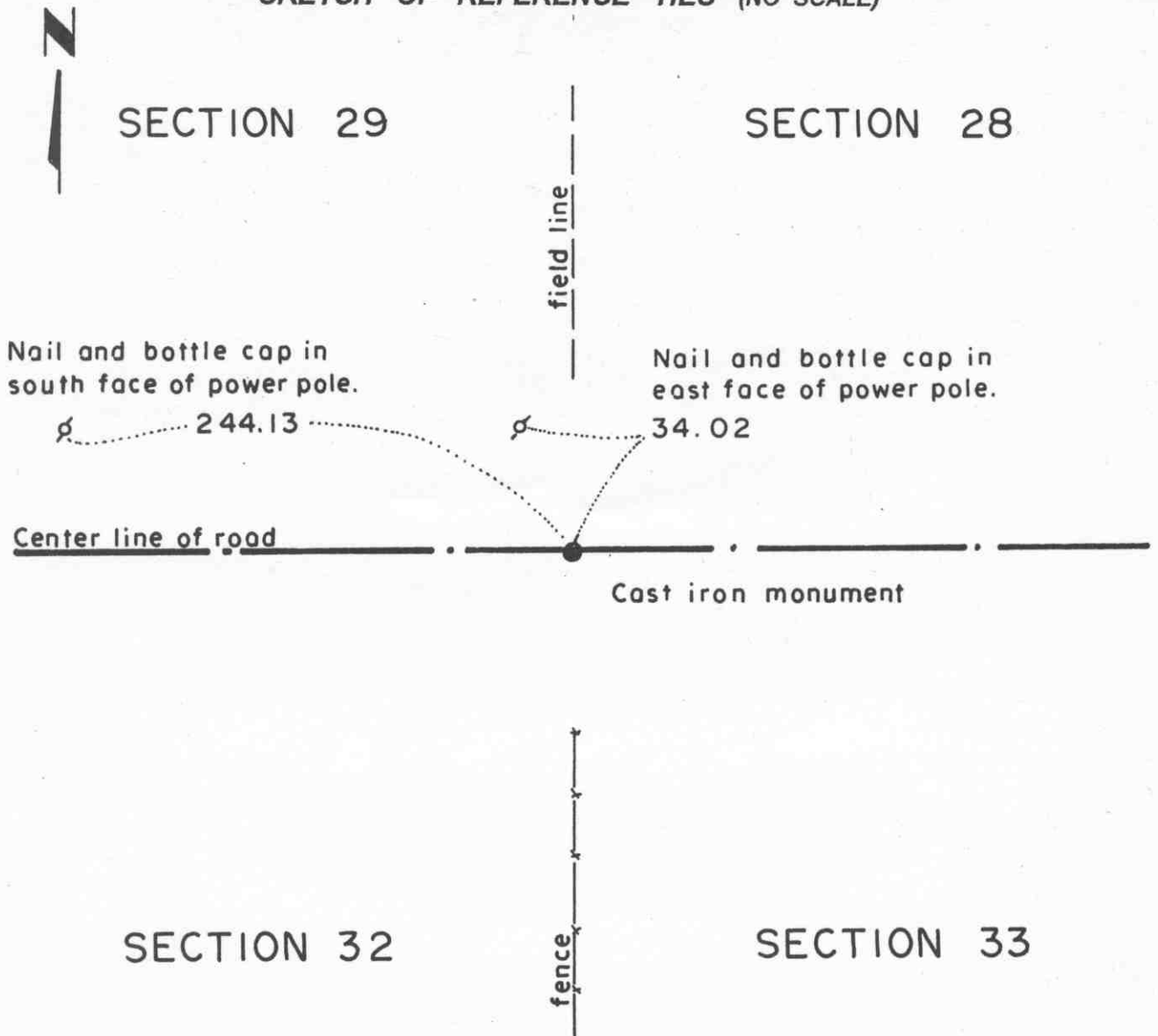
*January 17, 1983. Lyle Rettmann, in the Northeast Quarter of Section 32 since 1971 said the fences (north, east and West) have been accepted by adjacent land owners as section and quarter section lines. Mr Rettmann has replaced some posts towards the north end of the fence but otherwise these are very old fences.*

*June 6, 1983. We set a McLeod County cast iron monument at the fence intersection and took available reference ties.*

# Certificate of Location of Government Corner

NORTHEAST corner, Section 32, Township 114 North, Range 29 West

SKETCH OF REFERENCE TIES (NO SCALE)



**Statement of evidence relative to this corner location on sheet 2**

I hereby certify that this document was prepared by me or under my direct supervision.

Willard Pellinen  
 Willard Pellinen  
 McLeod County Surveyor  
 License No. 9626.

Date Aug. 7, 1995

**OFFICE OF THE COUNTY RECORDER  
 MCLEOD COUNTY, MINNESOTA**

I hereby certify that this document was filed in this office at 9 o'clock A. M. on the 8th day of August 19 95.

GARMEN ORTLE MILDRE, MCLEOD COUNTY RECORDER, County Recorder

By Phyllis Sopkowiak, Deputy.

Document No. 267406

**Certificate of Location of Government Corner**  
**Northeast Corner, Section 32, Township 114 North, Range 29 West**

*July 1855. A. H. Runyon of the General Land Office originally established this corner. He set a post, drove a charred stake, raised mound of earth with trench and pits and planted maclura seeds at the corners of the mound.*

*July 1978. Dickman Knutson, county surveyor, excavated for the corner in the center line of the east-west road in line with a fence to the south and a field line to the north. (John Tupa from Hutchinson with a backhoe) This location has been accepted by adjacent land owners as being the section corner. They dug a hole 5 feet wide, 12 feet long and 6 feet deep but found no evidence of the government corner.*

*April 1, 1983. We set a McLeod County cast iron monument in the center line of the road in line with the fence and field line, and took available reference ties.*

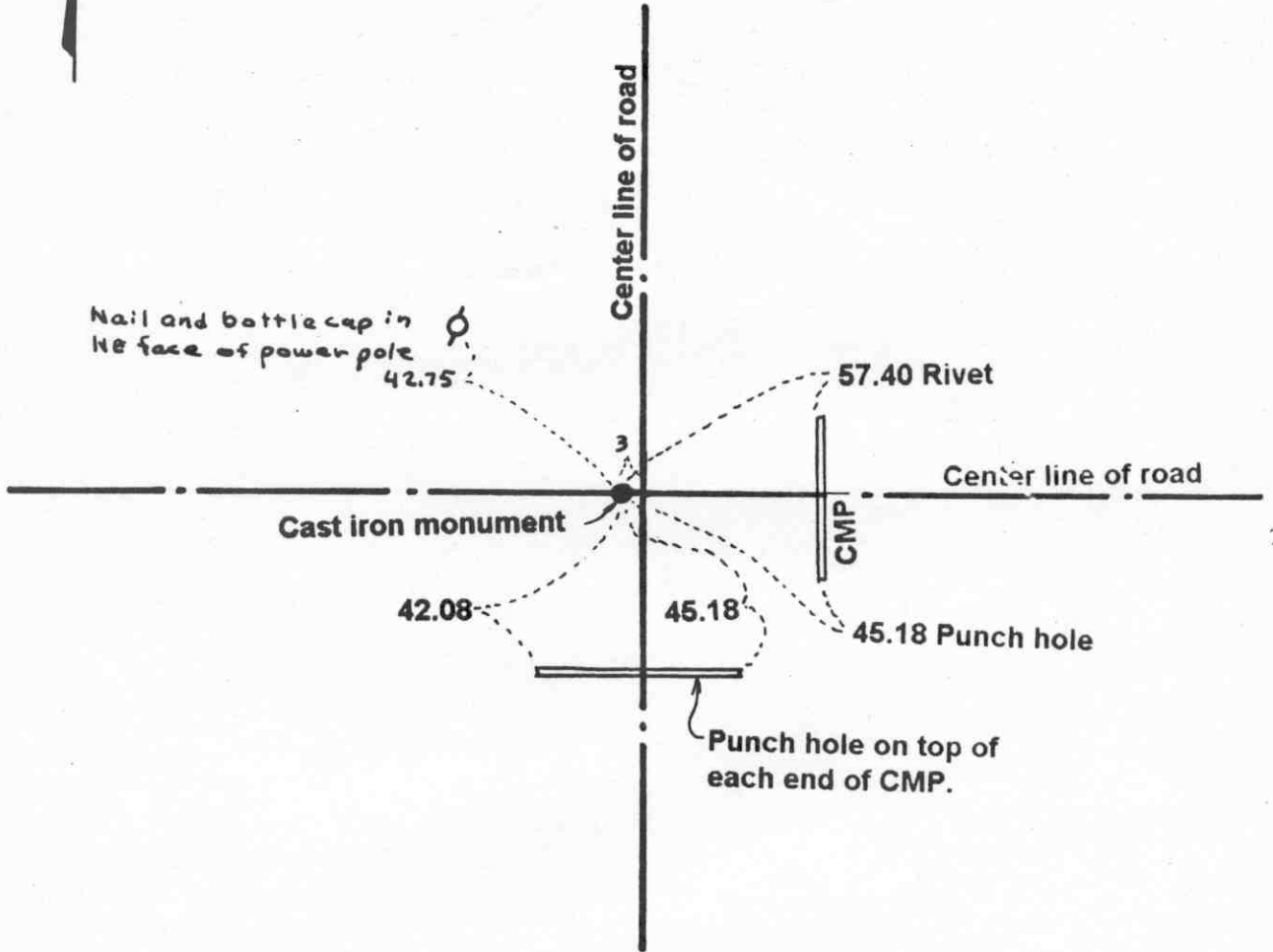
*February 27, 1995. We checked the reference ties.*

# Certificate of Location of Government Corner

NORTH QUARTER corner, Section 32, Township 114 North, Range 29 West

SKETCH OF REFERENCE TIES (NO SCALE)

SECTION 29



SECTION 32

Statement of evidence relative to this corner location on sheet 2

I hereby certify that this document was prepared by me or under my direct supervision.

Willard Pellinen  
Willard Pellinen  
McLeod County Surveyor  
License No. 9626.

Date Nov. 6, 1995

OFFICE OF THE COUNTY RECORDER  
MCLEOD COUNTY, MINNESOTA **269315**

I hereby certify that this document was filed in this office at 9 o'clock A. M. on the 14th day of November 19 95.

Carmen Ostlie Mulder, County Recorder

By \_\_\_\_\_, Deputy.

Document No. \_\_\_\_\_



**Certificate of Location of Government Corner**  
**North Quarter Corner, Section 32, Township 114 North, Range 29 West**

*July 1855. A. H. Runyon of the General Land Office originally established this corner. He set a post, drove a charred stake, raised mound of earth with trench and pits and planted maclura seeds at the corners of the mound.*

*The center line intersection of the roads has been accepted as being the quarter corner.*

*July 7, 1978. Dickman Knutson, county surveyor, excavated for the corner at the center line intersection of the roads. (John Tupa from Hutchinson with a backhoe) Down 1 foot below the surface of the road they found a 1 inch diameter, 3 foot long iron pin. They took reference ties and dug a hole 12 feet by 8 feet by 5 feet deep but found no other evidence of the government corner.*

*September 22, 1978. Knutson set a spike at the corner and took additional ties.*

*July 22, 1980. We set a McLeod County cast iron monument at the corner.*

*April 28, 1995. We checked the reference ties.*

# Certificate of Location of Government Corner

SOUTH QUARTER corner, Section 32, Township 114 North, Range 29 West

SKETCH OF REFERENCE TIES (NO SCALE)

SECTION 32 T. 114 N. R. 29 W



Nail and disc in south face of power pole.

76.30

Rivet on top of each end of CMP

51.50

30.75

center line of road

cast iron monument

center line of road

SECTION 5 T. 113 N. R. 29 W.

Statement of evidence relative to this corner location on sheet 2

I hereby certify that this document was prepared by me or under my direct supervision.

Willard Pellinen  
Willard Pellinen  
McLeod County Surveyor  
License No. 9626.

Date Aug. 7, 1995

OFFICE OF THE COUNTY RECORDER  
MCLEOD COUNTY, MINNESOTA

I hereby certify that this document was filed in this office at 9 o'clock A.M. on the 8th day of August 19 95.

CARMEN OSTLIE MILDRE, MCLEOD COUNTY RECORDER

County Recorder

By Dhyllis Sopkowiak, Deputy.

Document No. 267408

**Certificate of Location of Government Corner**  
**South Quarter Corner, Section 32, Township 114 North, Range 29 West**

**1855. John Ryan of the General Land Office originally established this corner. He set a post, deposited charcoal, dug pits and trench, built mound and planted osage orange seeds at the corners of the mound.**

**February 12, 1973. Gordon Stenzel, 51 years old and had lived in the Southeast Quarter of Section for 25 years, said a steel "marker" was found at the corner when road was regraded 16 years ago.**

**July 24, 1973. Dickman Knutson, county surveyor, excavated for the corner. (John Tupa from Hutchinson with a backhoe) Down 2 feet below the surface of the gravel road they found a 1 inch diameter iron pin, wood stake and stone beside the iron pin. They took available reference ties and left found monuments in place.**

**September 19, 1973. Knutson set a McLeod County cast iron monument and took additional ties.**

**March 27, 1995. We checked the reference ties.**

# Certificate of Location of Government Corner

SOUTHEAST corner, Section 32, Township 114 North, Range 29 West

SKETCH OF REFERENCE TIES (NO SCALE)

T. 114 N. R. 29 W.

SECTION 32

SECTION 33



Nail and disc in south face of power pole.

111.70

cast iron monument

Center line of road

33.85

48.40

Punch hole on top of each end of CMP

SECTION 5

SECTION 4

T. 113 N.

R. 29 W.

Statement of evidence relative to this corner location on sheet 2

I hereby certify that this document was prepared by me or under my direct supervision.

Willard Pellinen  
Willard Pellinen  
McLeod County Surveyor  
License No. 9626.

Date Aug. 7, 1995

OFFICE OF THE COUNTY RECORDER  
MCLEOD COUNTY, MINNESOTA

I hereby certify that this document was filed in this office at 9 o'clock A.M. on the 8th day of August 19 95.

CARMEN OSTLIE BAUDFR, MCLEOD COUNTY RECORDER, County Recorder

By Dhyllis Sopkowiak, Deputy.

Document No. 267407

**Certificate of Location of Government Corner**  
**Southeast Corner, Section 32, Township 114 North, Range 29 West**

**1855. John Ryan of the General Land Office originally established this corner. He set a post, deposited charcoal, dug pits and trench, built mound and planted osage orange seeds at the corners of the mound.**

**February 12, 1973. Willmer Gehrke, 47 years old and had lived in the Northwest Quarter of Section 4 for 22 years, said the center line of ditch running south is on section line.**

**February 21, 1973. Allen Opitz, 33 years old and had lived in the Southwest Quarter of Section 33 all his life, said a 1 foot diameter round stone was found at the corner in 1958 when road was rebuilt. He said it was in the center of the road in line with the ditch running south.**

**July 24, 1973. Dickman Knutson, county surveyor, excavated for the corner. (John Tupa from Hutchinson with a backhoe) Down 2 1/2 feet below the surface of the gravel road they found a wood stake. They took reference ties and dug a hole 8 feet by 15 feet by 4 1/2 feet deep but found no other evidence of the government corner. The stake was in the center of the east-west road in line with the center line of the ditch running south.**

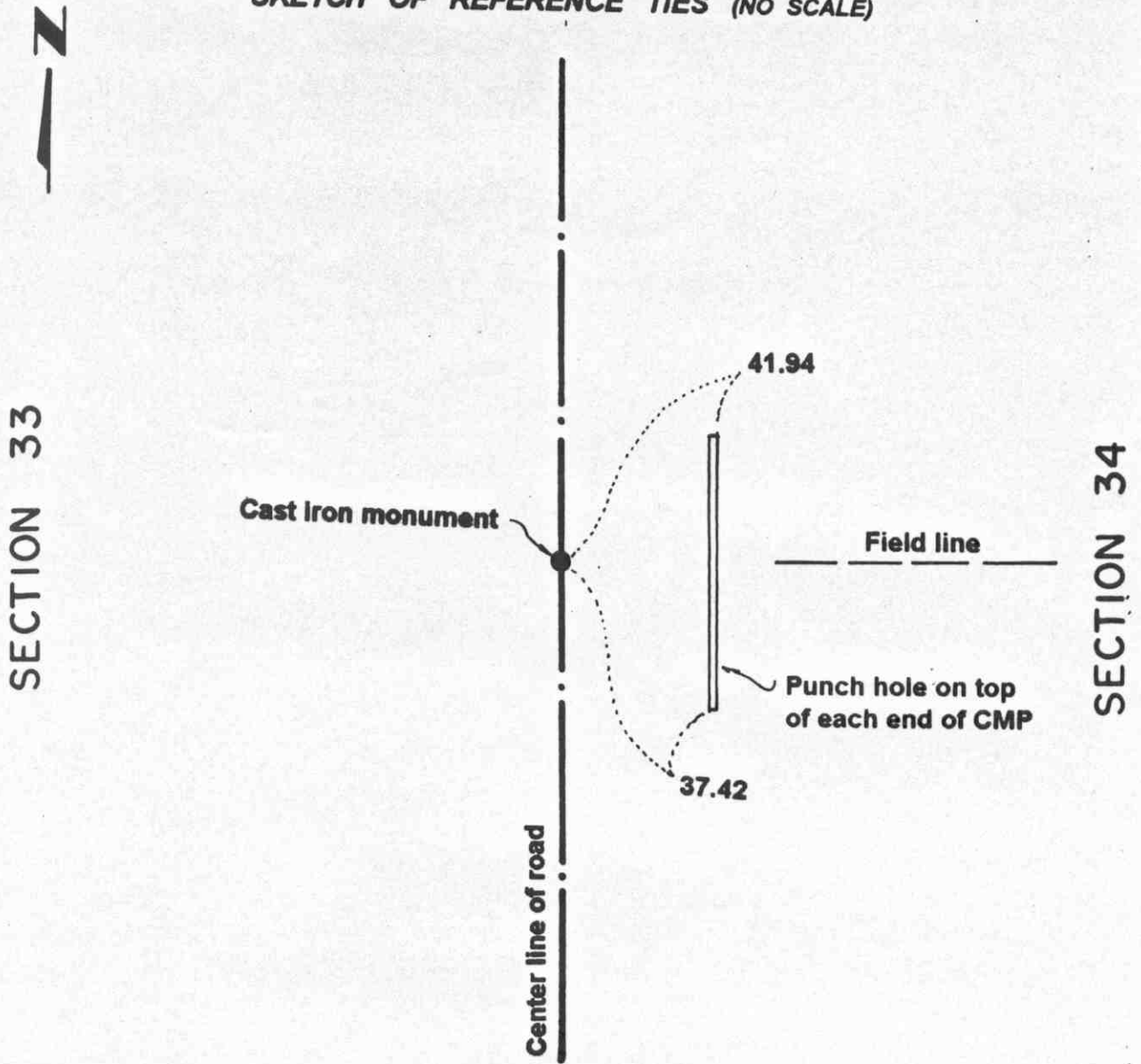
**September 19, 1973. Knutson set a McLeod County cast iron monument and took additional ties.**

**March 27, 1995. We checked the reference ties.**

# Certificate of Location of Government Corner

EAST QUARTER corner, Section 33, Township 114 North, Range 29 West

SKETCH OF REFERENCE TIES (NO SCALE)



Statement of evidence relative to this corner location on sheet 2

I hereby certify that this document was prepared by me or under my direct supervision.

Willard Pellinen  
Willard Pellinen  
McLeod County Surveyor  
License No. 9626.

Date Nov. 6, 1995

OFFICE OF THE COUNTY RECORDER **269316**  
MCLEOD COUNTY, MINNESOTA

I hereby certify that this document was filed in this office at 9 o'clock A. M. on the 14th day of November 19 95.

Carmen Ostlie Mulder, County Recorder

By \_\_\_\_\_, Deputy.

Document No. \_\_\_\_\_

## **Certificate of Location of Government Corner**

**East Quarter Corner, Section 33, Township 114 North, Range 29 West**

*July 1855. A. H. Runyon of the General Land Office originally established this corner. He set a post, drove a charred stake, raised mound of earth with trench and pits and planted maclura seeds at the corners of the mound.*

*Adjacent land owners agree the center line of the north-south road, fence to the west, field line to the east is the location of the quarter corner.*

*March 21, 1978. Dickman Knutson, county surveyor, dug for the corner and found a spike with a bottle cap at this location. He took available reference ties. Found no other evidence of the government corner. This spike was probably set by the county highway department. This was within a foot of being on a split between the section corners.*

*November 8, 1984. We replaced the spike with a McLeod County cast iron monument.*

*April 28, 1995. We checked the reference ties.*

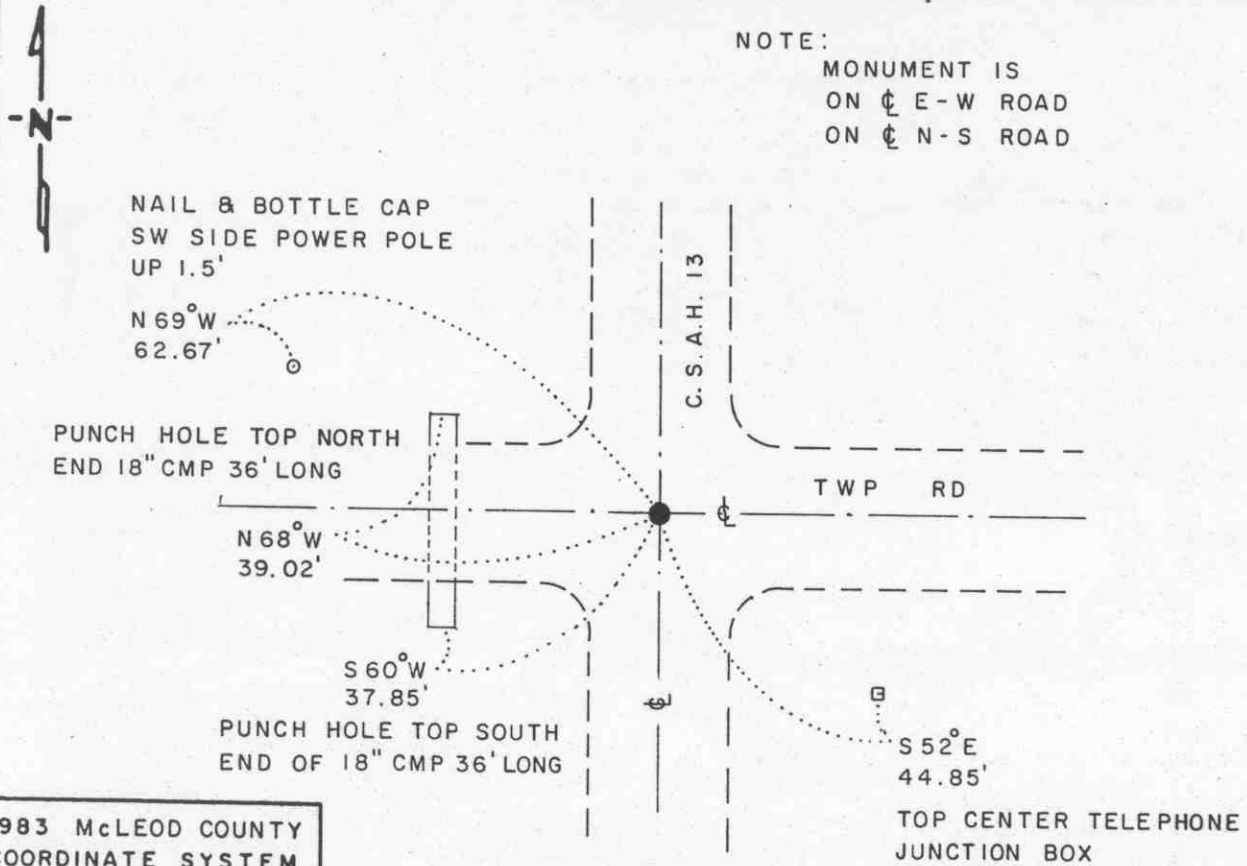
# CERTIFICATE OF LOCATION OF GOVERNMENT CORNER

NORTHEAST Corner of Section 33, Township 114 N, Range 29 W, 5th P.M.  
 STATE OF MINNESOTA, County of McLEOD

At the corner location shown on the sketch

- On 7-10-90 found a CAST IRON MONUMENT
- left monument as found,  lowered monument,  removed monument (explain)
- On \_\_\_\_\_ placed a \_\_\_\_\_

## SKETCH OF REFERENCE TIES



NOTE:  
 MONUMENT IS  
 ON  $\phi$  E-W ROAD  
 ON  $\phi$  N-S ROAD

1983 McLEOD COUNTY  
 COORDINATE SYSTEM  
 N = 168,994.907  
 E = 582,702.225

BEARINGS OBSERVED WITH COMPASS

Statement of evidence relative to this corner location is on back of page

J.B.M. 8-28-90  
 WMA. 732.00.00.01

I hereby certify that this document and the data contained herein was prepared by me or under my direct supervision.

Lowell R. Pommeroy 9-10-90  
SIGNATURE DATE

Registration No. 17005  
 Land Surveyor,  Professional Engineer  
 County Surveyor,  County Engineer

OFFICE OF THE COUNTY RECORDER  
 County of McLeod

I hereby certify that this document was filed in the Co. Recorders office at 9 A. M. on the 17th day of Sep. A.D., 1990

County Recorder Carmen Potlie  
 By \_\_\_\_\_, Deputy  
 DOCUMENT NO. 235353



The DNR Bureau of Engineering contacted the following offices for information on this corner:

MN Secretary of State  
McLeod County Recorder  
McLeod County Highway Engineer  
Willard Pellinen, McLeod County Surveyor  
Rieke, Carroll, Muller at Gaylord

- 1855 U.S. General Land Office notes in the Secretary of State's Office show the corner marked with a post, drove charred stake, raised mound of earth with trench and pits as per instructions. Planted maclura seeds southeast.
- 1957 Deed Record Book #107, on pages 473 and 475, on file in the County Recorder's Office mentions a certified plat of the southeast quarter of the southeast quarter of Section 28. This plat was made by Stanley Benson, Sibley County Surveyor. No record of this plat was found.
- 1967 September, the DNR Bureau of Engineering went to this corner and located the intersection of roads north-south and east-west. This intersection was found to measure:  
2640.38 ft. from the east quarter corner Section 28  
5315.23 ft. from the northeast corner Section 28
- 1978 Copies of survey field notes obtained from Willard Pellinen, County Surveyor, state this corner was a found iron stake at the intersection of roads.
- 1984 A subdivision sheet of Section 27, date November 6, obtained from Willard Pellinen, County Surveyor, shows this corner measures:  
2641.25 ft. from the east quarter corner Section 28  
2639.37 ft. from the south quarter corner Section 27
- 1986 A Certificate of Location of Government Corner, signed by Willard Pellinen, RLS #9626, shows this corner as a cast iron monument. See this certificate for details of how its position was arrived at and reference ties.
- 1990 July 10, the DNR Bureau of Engineering conducted a search for this corner and found a cast iron monument. Searched for and found record ties as shown. Monument was found to be:  
at intersection of roads north-south and east-west  
2641.22 ft. from the east quarter corner Section 28  
2641.91 ft. from the north quarter corner Section 33

Analysis of the available information led the DNR Bureau of Engineering to conclude that the found cast iron monument marks the location of the corner.

# Certificate of Location of Government Corner

NORTH QUARTER corner, Section 33, Township 114 North, Range 29 West

SKETCH OF REFERENCE TIES (NO SCALE)



SECTION 28

Nail and bottle cap in  
NE face of power pole. 49.99

U. S. G. S. monument.  
Brass disc in concrete.  
176.12

Center line of road

Cast iron monument.

Nail and bottle cap in  
west face of fence post. 29.87

Fence

SECTION 33

Statement of evidence relative to this corner location on sheet 2

I hereby certify that this document was prepared by me or under my direct supervision.

Willard Pellinen  
Willard Pellinen  
McLeod County Surveyor  
License No. 9626.

Date Aug. 7, 1995

OFFICE OF THE COUNTY RECORDER  
MCLEOD COUNTY, MINNESOTA

I hereby certify that this document was filed in this office at 9 o'clock A. M. on the 8th day of August 19 95.

CARMEN OSTLIE BAUDFR, MCLEOD COUNTY RECORDER, County Recorder

By Thyllis Sopkowiak, Deputy.

Document No. 267409

## **Certificate of Location of Government Corner**

**North Quarter Corner, Section 33, Township 114 North, Range 29 West**

*July 1855. A. H. Runyon of the General Land Office originally established this corner. He set a post, drove a charred stake, raised mound of earth with trench and pits and planted maclura seeds at the corners of the mound.*

*Adjacent land owners have accepted the intersection of the center line of the east-west road with the northerly prolongation of the fence to the south as the location of the quarter corner.*

*March 21, 1978. Dickman Knutson, county surveyor, set a temporary quarter corner at this location.*

*July 7, 1978. Knutson excavated for the corner. (John Tupa from Hutchinson with a backhoe) They found a rotted wood stake down 4 feet below the surface of the gravel road. (possible original government corner) They took available reference ties. This was in the center line of the road in line with the fence to the south.*

*September 28, 1978. Knutson set a spike at the corner and took additional ties. This corner is within 2 feet of being on a split between the section corners.*

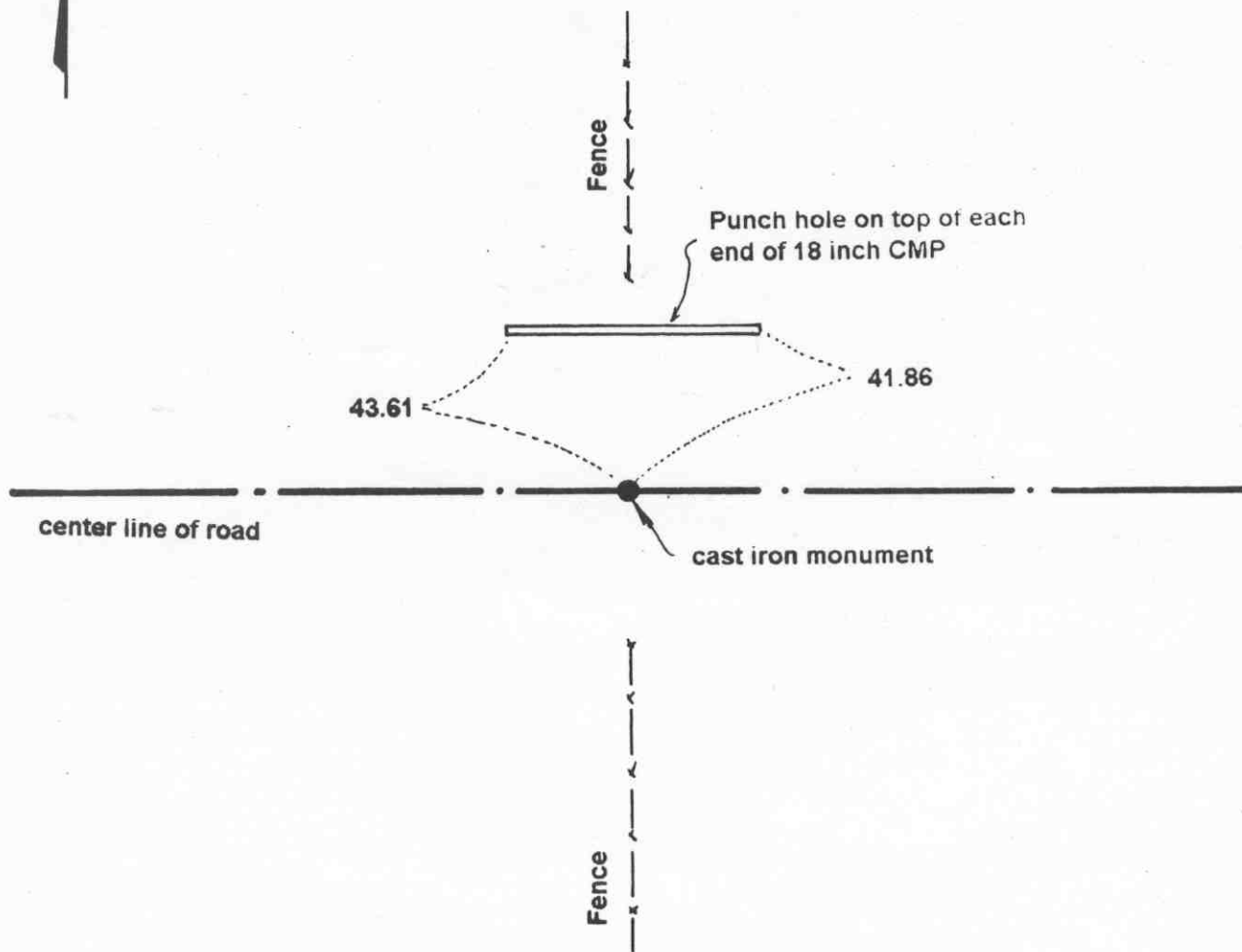
*February 27, 1995. We found the monument in good condition down 8 inches below the surface of the gravel road and took new available reference ties.*

# Certificate of Location of Government Corner

SOUTH QUARTER corner, Section 33, Township 114 North, Range 29 West

SKETCH OF REFERENCE TIES (NO SCALE)

SECTION 33 T. 114 N. R. 29 W.



SECTION 4 T. 113 N. R. 29 W

Statement of evidence relative to this corner location on sheet 2

I hereby certify that this document was prepared by me or under my direct supervision.

Willard Pellinen  
Willard Pellinen  
McLeod County Surveyor  
License No. 9626.

Date June 9, 1995

OFFICE OF THE COUNTY RECORDER  
MCLEOD COUNTY, MINNESOTA

I hereby certify that this document was filed in this office at 2 o'clock P.M. on the 13th day of June 19 95.

CARMEN OSTLIE BUILDFR, McLEOD COUNTY RECORDER, County Recorder

By Phyllis Sopkowiak, Deputy.

Document No. 266248

**Certificate of Location of Government Corner**  
**South Quarter Corner, Section 33, Township 114 North, Range 29 West**

*1855. John Ryan of the General Land Office originally established this corner. He set a post, deposited charcoal, dug pits and trench, built mound and planted osage orange seeds at the corners of the mound.*

*February 21, 1973. Allen Opitz who lives in the Southwest Quarter of Section 33, said fence running north has been accepted by adjacent land owners as being on the quarter line.*

*March 19, 1973. Jerald Wendlandt, 39 years old and had lived in the Southeast Quarter of Section 33 all his life, said 6 years ago RCM found an iron monument at the corner. Dickman Knutson, county surveyor, dug for the corner and found a 1 1/2 inch diameter iron pipe down 1 foot below the road surface. This was in the center of the east-west road in line with a fence to the north.*

*September 19, 1973. Knutson took reference ties to the iron pipe and replaced it with a McLeod County cast iron monument.*

*March 27, 1995. We found the monument in good condition down 6 inches below the surface of the gravel road and took new reference ties.*

# Certificate of Location of Government Corner

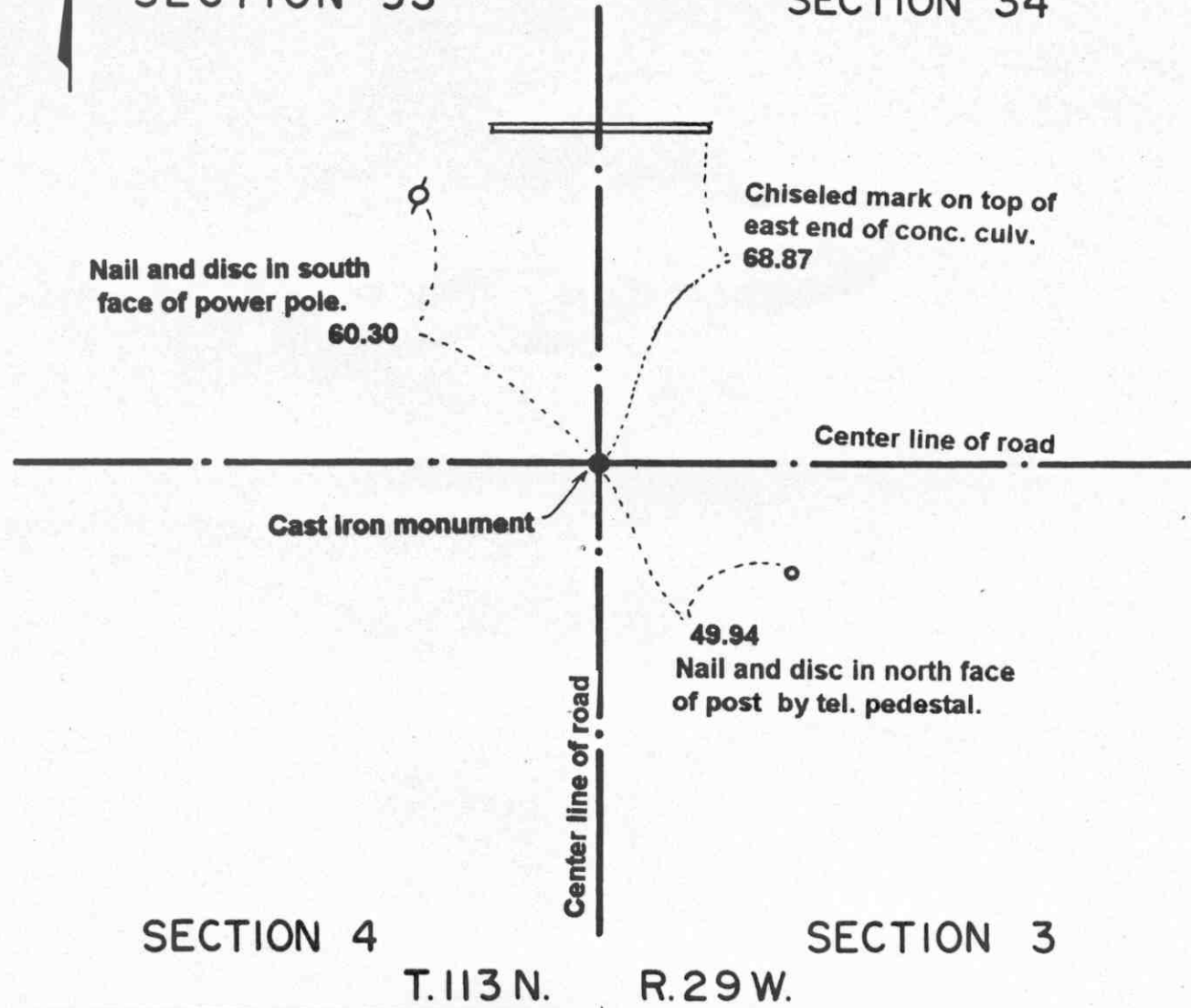
SOUTHEAST corner, Section 33, Township 114 North, Range 29 West

SKETCH OF REFERENCE TIES (NO SCALE)

T. 114 N. R. 29 W.

SECTION 33

SECTION 34



SECTION 4

SECTION 3

T. 113 N. R. 29 W.

Statement of evidence relative to this corner location on sheet 2

I hereby certify that this document was prepared by me or under my direct supervision.

Willard Pellinen  
Willard Pellinen  
McLeod County Surveyor  
License No. 9626.

Date Nov. 6, 1995

OFFICE OF THE COUNTY RECORDER **269317**  
MCLEOD COUNTY, MINNESOTA

I hereby certify that this document was filed in this office at 9 o'clock A. M. on the 14th day of November 19 95.

Carmen Dotlie Mulder, County Recorder

By \_\_\_\_\_, Deputy.

Document No. \_\_\_\_\_

**Certificate of Location of Government Corner**  
**Southeast Corner, Section 33, Township 114 North, Range 29 West**

*1855. John Ryan of the General Land Office originally established this corner. He set a post, deposited charcoal, dug pits and trench, built mound and planted osage orange seeds at the corners of the mound.*

*February 12, 1973. Jerald Wendlandt, 39 years old and had lived in the Southeast Quarter of Section 33 all his life, said about 6 years ago R.C.M. did a survey for him and found an iron monument at the corner. It was on the center line intersection of the roads.*

*March 19, 1973. We found the iron pin down 1 foot below the surface of the gravel road.*

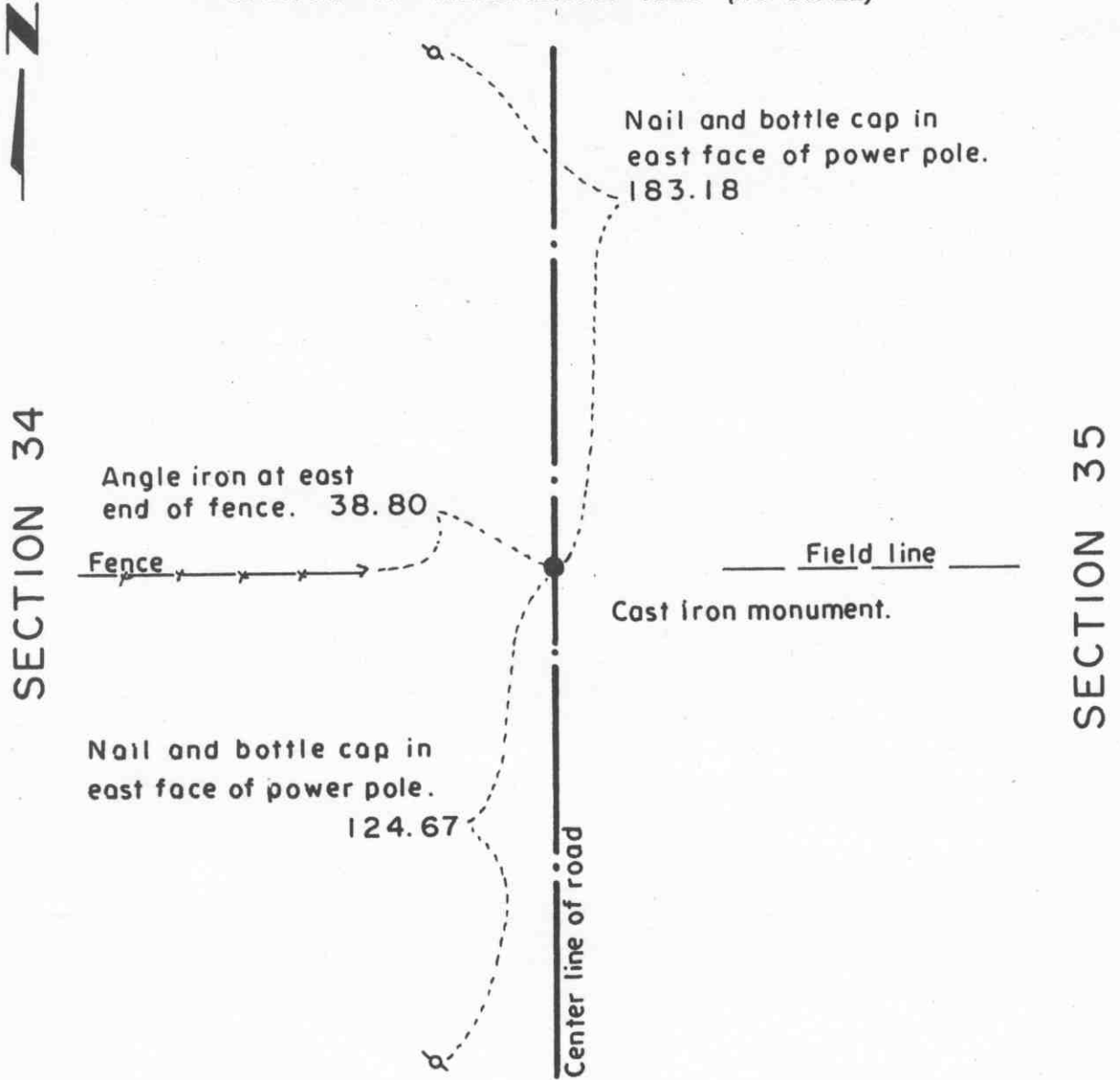
*August 13, 1973. We replaced the iron pin with a McLeod County cast iron monument and took available reference ties.*

*April 28, 1995. We checked the reference ties.*

# Certificate of Location of Government Corner

EAST QUARTER corner, Section 34, Township 114 North, Range 29 West

## SKETCH OF REFERENCE TIES (NO SCALE)



**Statement of evidence relative to this corner location on sheet 2**

I hereby certify that this document was prepared by me or under my direct supervision.

Willard Pellinen  
 Willard Pellinen  
 McLeod County Surveyor  
 License No. 9626.

Date Aug. 7, 1995

**OFFICE OF THE COUNTY RECORDER  
 MCLEOD COUNTY, MINNESOTA**

I hereby certify that this document was filed in this office at 9 o'clock A. M. on the 8th day of August 19 95.

CARMEN ORTUE MILDRE, MCLEOD COUNTY RECORDER, County Recorder

By Phyllis Sopkowiak, Deputy.

Document No. 267410



## **Certificate of Location of Government Corner**

**East Quarter Corner, Section 34, Township 114 North, Range 29 West**

*July 1855. A. H. Runyon of the General Land Office originally established this corner. He set a post, drove a charred stake, raised mound of earth with trench and pits and planted maclura seeds at the southeast corner of the mound.*

*July, 1978. Adjacent land owners said the corner should be in the center line of the road, in line with field lines east and west.*

*July 7, 1978. Dickman Knutson, county surveyor, excavated for the corner, John Tupa from Hutchinson with a backhoe. They found a small rotted wood stake down below the road bed in the original ground. They took available reference ties. This was in the center of the north-south road in line with field divisions east and west. This was within a few tenths of a foot of being half way between the section corners.*

*January 25, 1980. We set a spike at the corner and checked the reference ties.*

*July 22, 1980. We set a McLeod County cast iron monument at the corner.*

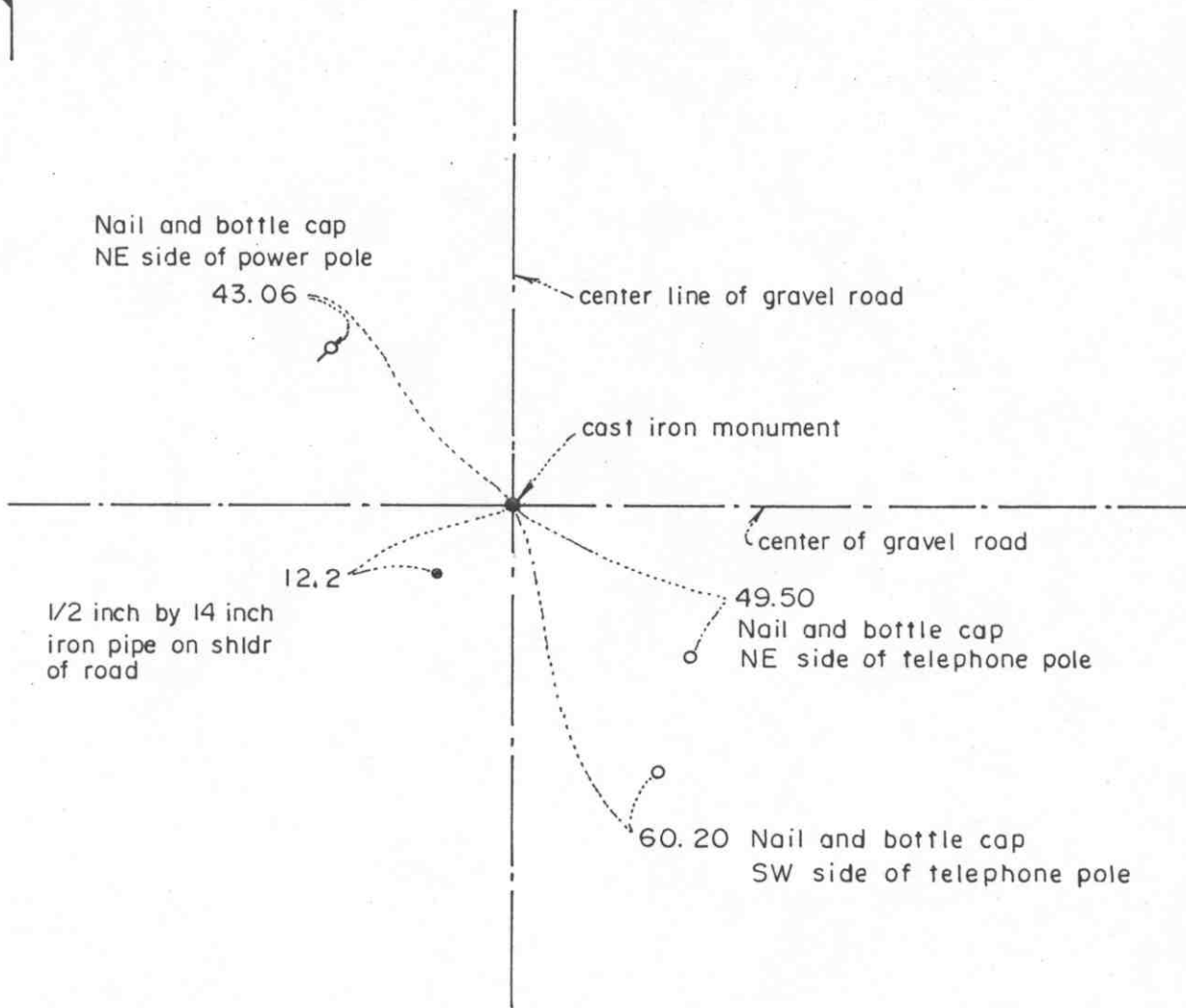
*February 27, 1995. We found the monument in good condition down 8 inches below the surface of the gravel road and took new available reference ties.*

# Certificate of Location of Government Corner



## SKETCH OF REFERENCE TIES

(NO SCALE)



Statement of evidence relative to this corner location on sheet 2

I hereby certify that this document was prepared by me or under my direct supervision.

Willard Pellinen

Willard Pellinen  
McLeod County Surveyor  
License No. 9626

Date January 3, 1987

OFFICE OF THE COUNTY RECORDER  
MCLEOD COUNTY, MINNESOTA.

I hereby certify that this document was filed in this office at 8 o'clock A. M. on the 18th day of October, 1988.

Carmen Ostlie, County Recorder

By \_\_\_\_\_, Deputy

Document No. 225043

## Certificate of Location of Government Corner

This corner was established by the government in 1855 and was monumented by a wood post in a mound of earth.

1942 field notes by the County Highway Engineer show they set an iron pin at the corner. Notes don't state whether they found anything.

On July 7, 1978, we dug for this corner. John Tupa from Hutchinson with a backhoe. At  $1\frac{1}{2}$  feet below the road surface we found a 1 inch diameter iron pin, which we tied off. We dug a hole 10 feet by 10 feet and 4 feet deep but found nothing else.

Adjoining property owners don't know of any corner in place but have accepted the center line-center line intersection as the correct corner.

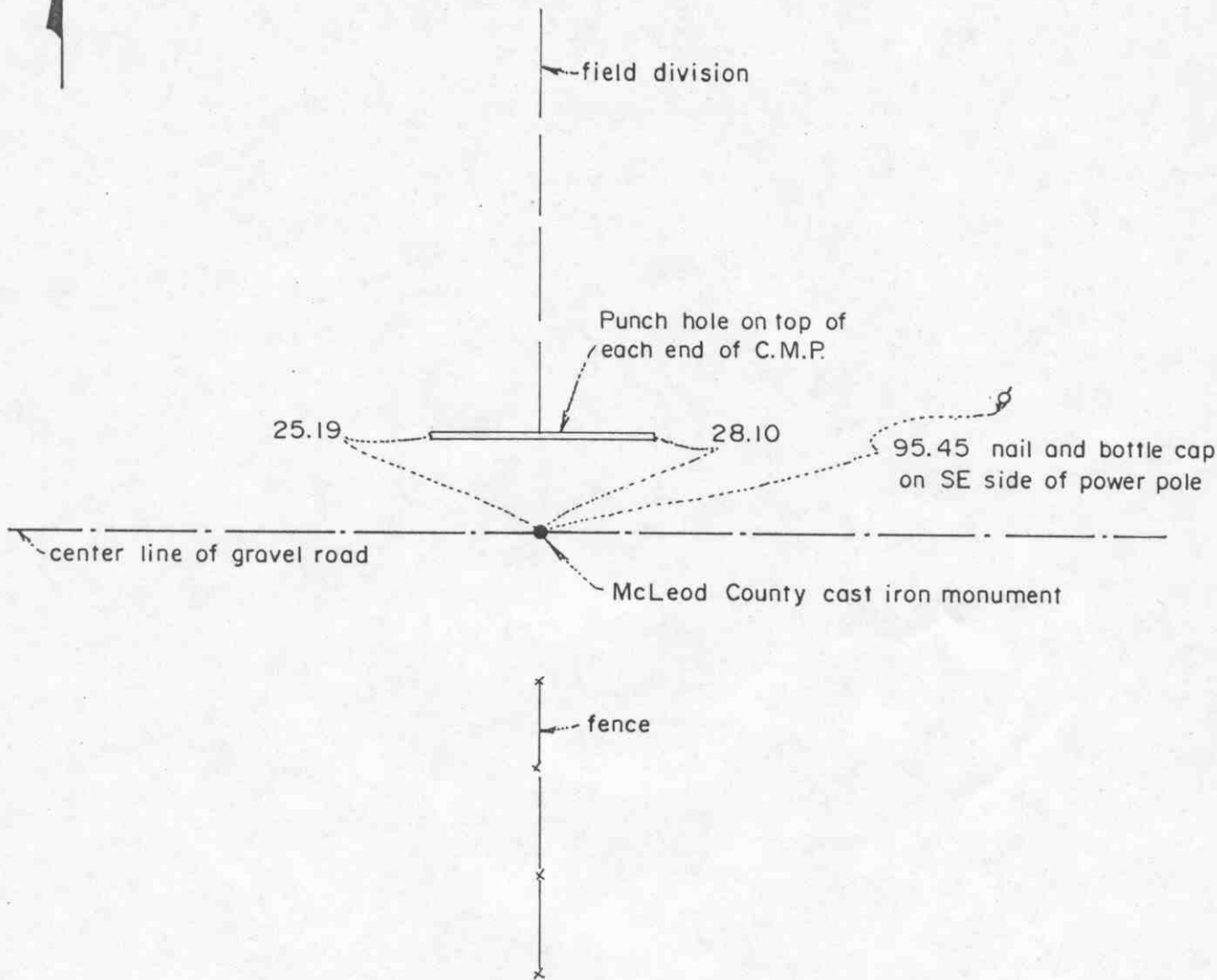
We accepted the location of the found iron pin at the center line intersection as the true corner by obliterated methods.

On July 27, 1980, we set a McLeod County cast iron monument at the location of the iron pin and took additional ties.

# Certificate of Location of Government Corner



SKETCH OF REFERENCE TIES  
(NO SCALE)



Statement of evidence relative to this corner location on sheet 2

I hereby certify that this document was prepared by me or under my direct supervision.

Willard Pellinen  
Willard Pellinen  
McLeod County Surveyor  
License No. 9626

Date December 29, 1986

OFFICE OF THE COUNTY RECORDER  
MCLEOD COUNTY, MINNESOTA.

I hereby certify that this document was filed in this office at 8 o'clock A. M. on the 18th day of October, 1988.

Carmen Ostlie, County Recorder

By \_\_\_\_\_, Deputy

Document No. 225042

## Certificate of Location of Government Corner

This corner was originally established by the government in 1855 and was monumented by a wood post in a mound of earth.

We could find no resurvey information on the corner. The adjoining property owners have accepted the intersection of the center line of the east-west road and fence line to south and field line to north as the correct corner.

On March 21, 1978, we measured the north line of Section 34 and set a temporary corner on the center line of the road and fence line to south. This falls within 3 feet of being on a split between section corners.

On July 7, 1978, we dug for the corner, John Tupa from Hutchinson with a backhoe. We dug a hole approximately 15 feet long along the center line and 6-7 feet wide and 4 feet deep. We found nothing.

We feel the road and the fence have perpetuated the location of the corner and we accepted our temporary corner as the correct location of this obliterated corner.

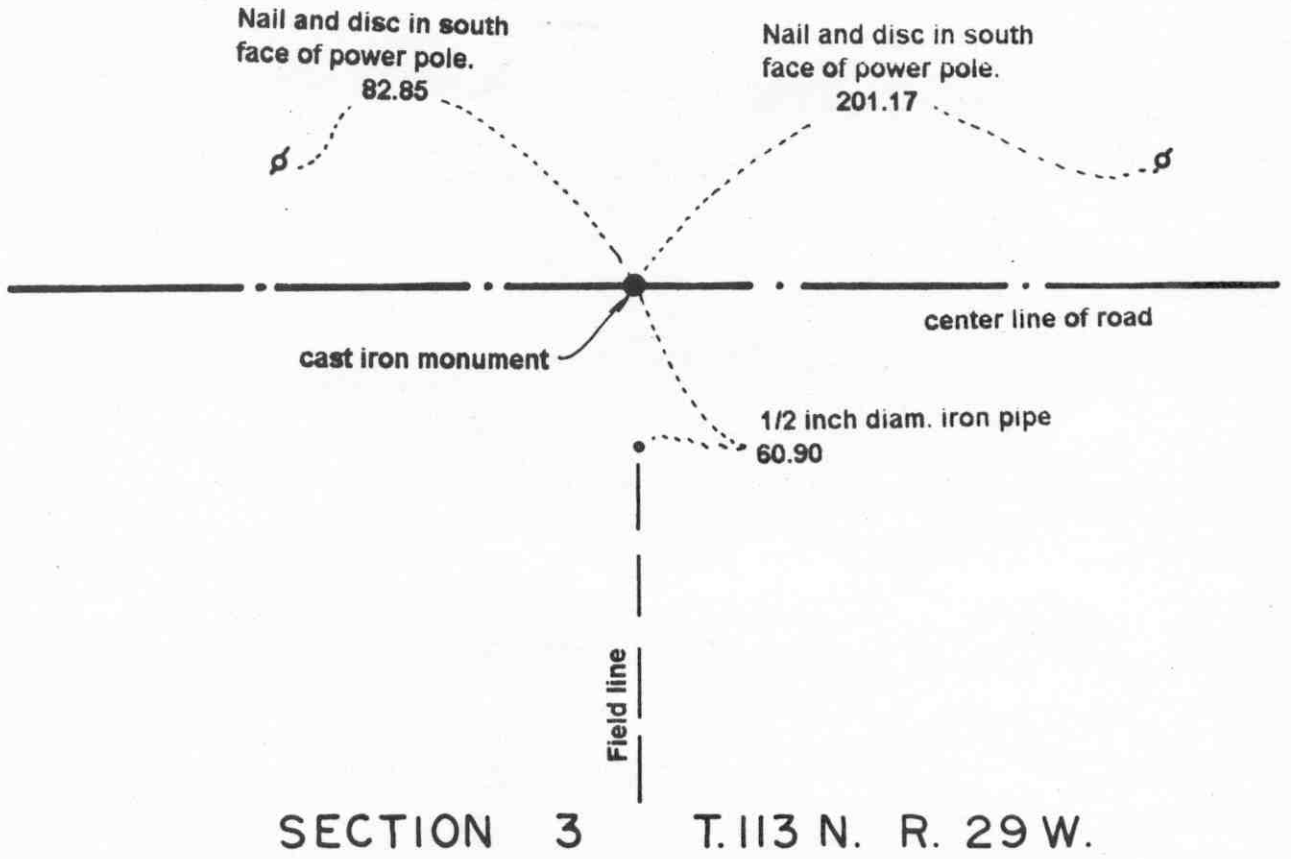
On July 22, 1980, we set a McLeod County cast iron monument at this location and took reference ties.

# Certificate of Location of Government Corner

SOUTH QUARTER corner, Section 34, Township 114 North, Range 29 West

SKETCH OF REFERENCE TIES (NO SCALE)

SECTION 34 T. 114 N. R. 29 W



Statement of evidence relative to this corner location on sheet 2

I hereby certify that this document was prepared by me or under my direct supervision.

Willard Pellinen  
Willard Pellinen  
McLeod County Surveyor  
License No. 9626.

Date Aug. 7, 1995

OFFICE OF THE COUNTY RECORDER  
MCLEOD COUNTY, MINNESOTA

I hereby certify that this document was filed in this office at 9 o'clock A. M. on the 8th day of August 19 95.

CARMEN OSTLIE MAULOFF, MCLEOD COUNTY RECORDER, County Recorder

By Phyllis Sopkowiak, Deputy.

Document No. 267411

**Certificate of Location of Government Corner**  
**South Quarter Corner, Section 34, Township 114 North, Range 29 West**

*1855. John Ryan of the General Land Office originally established this corner. He set a post, deposited charcoal, dug pits and trench, built mound and planted osage orange seeds at the corners of the mound.*

*February 21, 1973. Herbert Wendlandt, 70 years old and had lived in the Southeast Quarter of Section 34 since 1910, said a stone and government stake was found by a surveyor about 15 years ago. He said it was about 1/2 foot to 1 foot west of a fence running south. He said a steel "marker" was set at the corner.*

*July 25, 1973. Dickman Knutson, county surveyor, excavated for the corner, John Tupa from Hutchinson with a backhoe. They found a 1 1/2 inch diameter steel pin in the center line of the east-west road, about 1 foot west of the northerly prolongation of the fence to the south. They left the steel pin in place and took available reference ties.*

*September 19, 1973. Knutson set a McLeod County cast iron monument over the found steel pin and took additional ties.*

*March 27, 1995. We checked the reference ties.*

# Certificate of Location of Government Corner

SOUTHEAST corner, Section 34, Township 114 North, Range 29 West

SKETCH OF REFERENCE TIES (NO SCALE)

T.114 N. R.29 W.

SECTION 34

SECTION 35



center line of road

Nail and disc in SW face of power pole

43.36

West edge of street sign

43.65

center line of road

cast iron monument

Nail and disc in NW face of power pole.

94.19

56.26

Nail and disc in NE face of post by telephone pedestal

SECTION 3

SECTION 2

T.113 N. R.29 W.

Statement of evidence relative to this corner location on sheet 2

I hereby certify that this document was prepared by me or under my direct supervision.

Willard Pellinen  
Willard Pellinen  
McLeod County Surveyor  
License No. 9626.

Date June 9, 1995

OFFICE OF THE COUNTY RECORDER  
MCLEOD COUNTY, MINNESOTA

I hereby certify that this document was filed in this office at 2 o'clock P. M. on the 13th day of June 19 95.

GARIBEN OSTLIE BUILDING, MCLEOD COUNTY RECORDER

County Recorder

By Phyllis Sopkoivak, Deputy.

Document No. 266249



**Certificate of Location of Government Corner**  
**Southeast Corner, Section 34, Township 114 North, Range 29 West**

*1855. John Ryan of the General Land Office originally established this corner. He set a post, deposited charcoal, dug pits and trench, built mound and planted osage orange seeds at the corners of the mound.*

*February 12, 1973. Harlan Wendland, 36 years old and had lived in the Northeast Quarter of Section 3 all his life, said Sibley County Surveyor found a stone at the corner in 1953 and set a steel "marker". This was at the center line intersection of the roads.*

*July 25, 1973. Dickman Knutson, county surveyor, excavated for the corner. (John Tupa from Hutchinson with a backhoe) They found a limestone with a sharp point up and an iron pin beside the stone. They took available reference ties.*

*September 20, 1973. Knutson set a McLeod County cast iron monument and took additional ties.*

*March 27, 1995. We found the monument in good condition down 12 inches below the surface of the gravel road and took new reference ties.*

# Certificate of Location of Government Corner

EAST QUARTER corner, Section 35, Township 114 North, Range 29 West

SKETCH OF REFERENCE TIES (NO SCALE)



SECTION 35

SECTION 36

●  
Cast iron monument on line  
and split between northeast  
and southeast corners of  
Section 35.

2641.02 to northeast corner  
2641.02 to southeast corner

## Statement of evidence relative to this corner location on sheet 2

I hereby certify that this document  
was prepared by me or under my  
direct supervision.

Willard Pellinen  
Willard Pellinen  
McLeod County Surveyor  
License No. 9626.

Date July 5, 1995

## OFFICE OF THE COUNTY RECORDER MCLEOD COUNTY, MINNESOTA

I hereby certify that this document was filed in this office at 9  
o'clock A.M. on the 18th day of July  
19 95.

Carmen Ostlie Mulder, County Recorder

By \_\_\_\_\_, Deputy.

Document No. 266989

**Certificate of Location of Government Corner**  
**East Quarter Corner, Section 35, Township 114 North, Range 29 West**

*July 1855. A. H. Runyon of the General Land Office originally established this corner. He set a post, drove a charred stake, raised mound of earth with trench and pits and planted maclura seeds at the corners of the mound.*

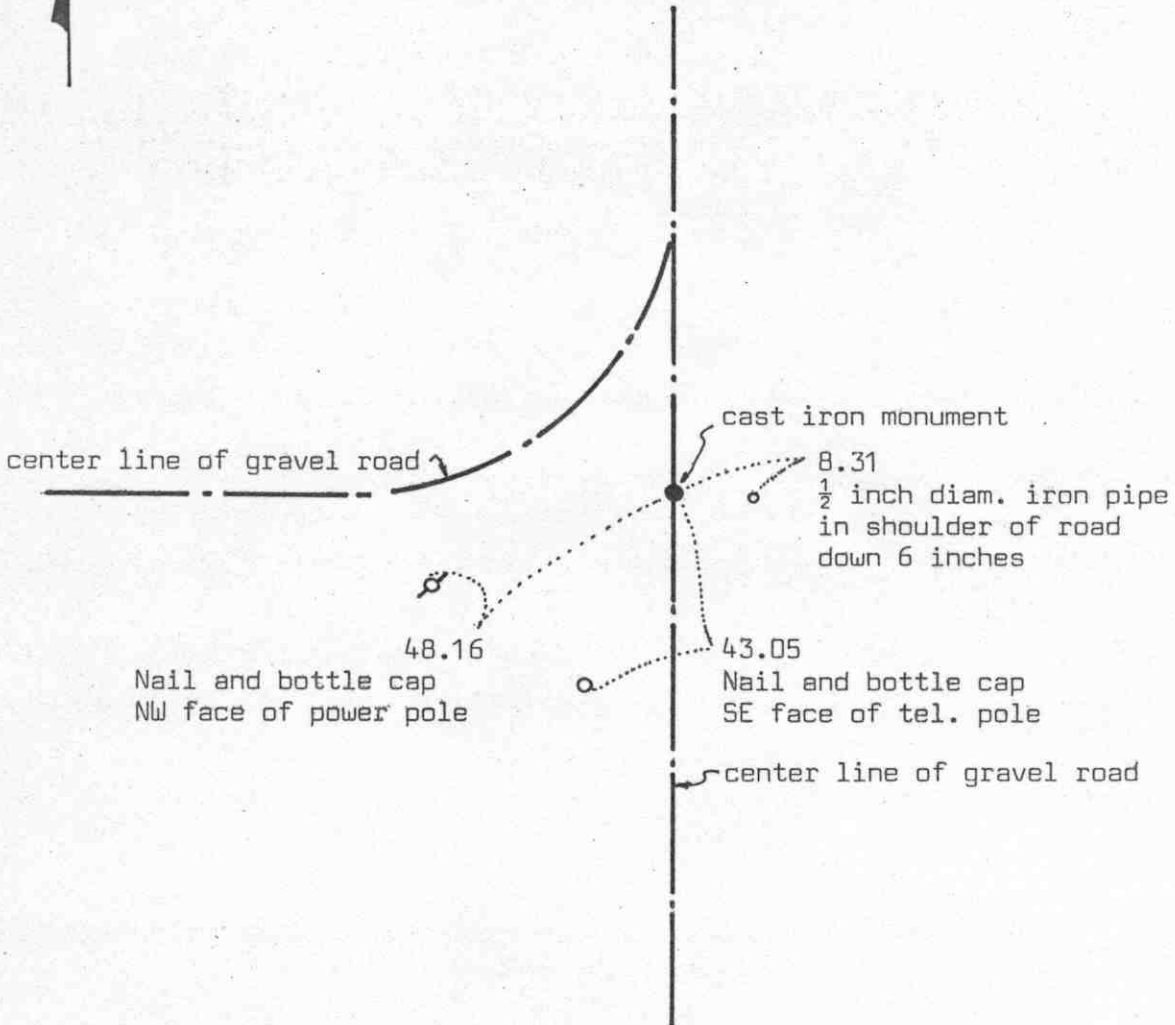
*1983. There were no property lines at this corner to help locate the government corner. Same owner on all sides.*

*January 21, 1983. We measured the east line of Section 35 and set an iron pipe on line and split between the section corners. Fence corner 1/4 mile south is halfway between this corner and the southeast corner of Section 35 and within 4 feet of being on line. Field line and old post near center of Section 35 is about 12 feet south of the east-west quarter line of Section 35. Field division 1/4 mile east is within 2 feet of being on east-west quarter line of Section 36, but field line 3/4 mile east is about 20 feet south of the quarter line.*

*June 6, 1983. We set a McLeod County cast iron monument at the corner and took angular ties.*

### Certificate of Location of Government Corner

SKETCH OF REFERENCE TIES  
(NO SCALE)



Statement of evidence relative to this corner location on sheet 2

I hereby certify that this document was prepared by me or under my direct supervision.

Willard Pellinen  
 Willard Pellinen  
 McLeod County Surveyor  
 License No. 9626  
 Date 5/14/89

OFFICE OF THE COUNTY RECORDER  
MCLEOD COUNTY, MINNESOTA.

I hereby certify that this document was filed in this office at 9 o'clock A.M. on the 18th day of July, 1989.

Carmen Ostlie, County Recorder  
 By \_\_\_\_\_, Deputy  
 Document No. 229053

## Certificate of Location of Government Corner

This corner was originally set by the Government Land Office in 1855. A.W.Runyon set a post, drove charred stake, raised a mound of earth with trench and pits as per instructions.

1937 survey by E.L.Higgins shows an iron monument at this corner.

July 7, 1978. We dug for the corner, John Tupa from Hutchinson with a backhoe. We found a 1 inch diameter iron pin down  $\frac{1}{2}$  foot. We tied off the iron pin (iron pin was 4 feet long) and pulled it out. We dug a hole 6 feet by 6 feet down to below the original ground but found nothing else. We buried the iron pin in the hole.

July 22, 1978. We set a 4 inch spike at the corner and took additional ties.

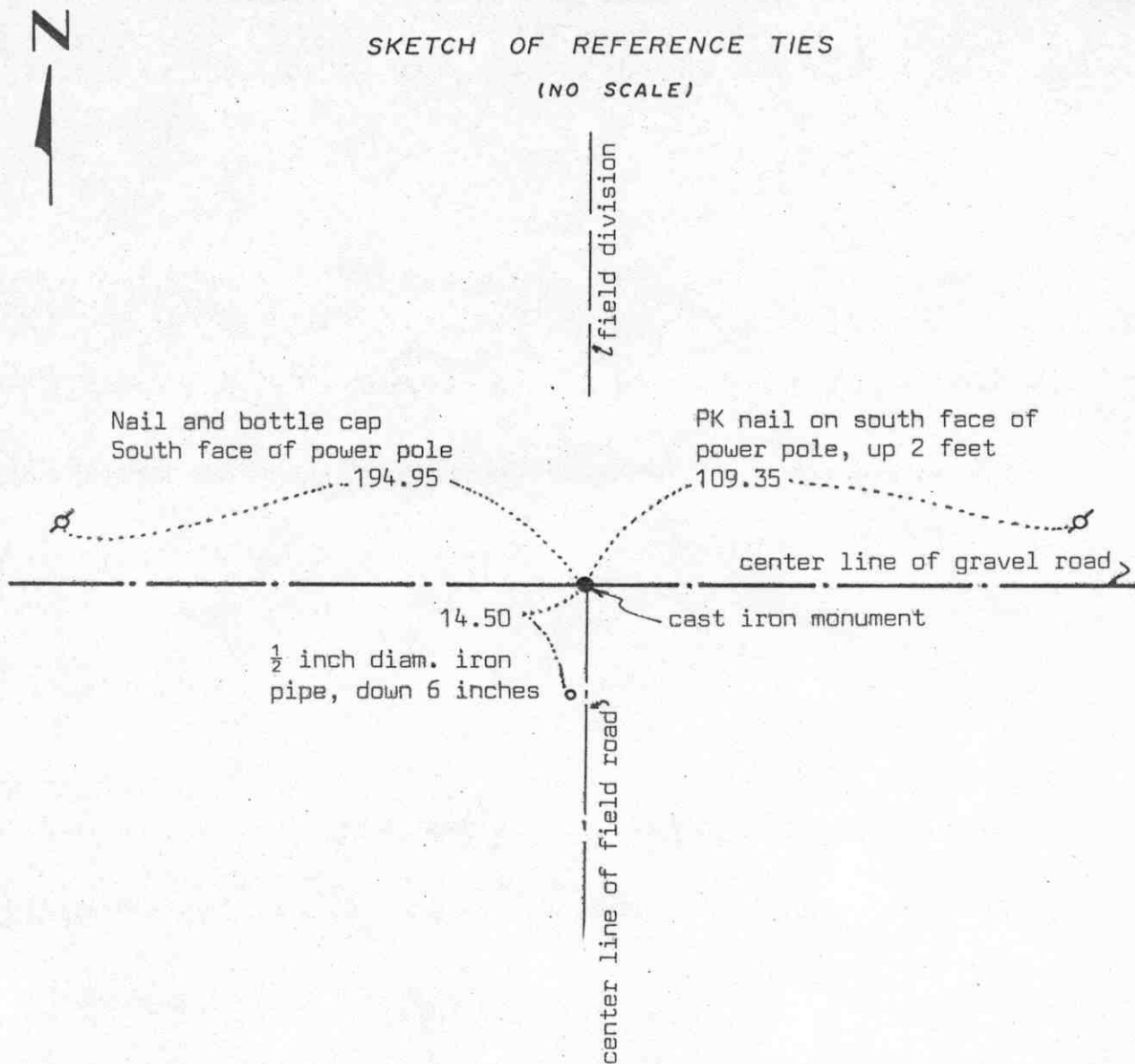
July 22, 1980. Theophil Schuft, 67 years old, in Southeast Quarter of Section 26 for 21 years says center line of north-south and easterly extension of center line of road from west should be the correct section corner. The iron pin we found in 1978 was at this location. We set a McLeod County cast iron monument in place of the spike.

February 16, 1989. Reference ties checked ok.

We accept the found iron pin as having perpetuated the correct location of the section corner.

# Certificate of Location of Government Corner

SKETCH OF REFERENCE TIES  
(NO SCALE)



Statement of evidence relative to this corner location on sheet 2

I hereby certify that this document was prepared by me or under my direct supervision.

Willard Pellinen

Willard Pellinen  
McLeod County Surveyor  
License No. 9626

Date 5/14/89

OFFICE OF THE COUNTY RECORDER  
MCLEOD COUNTY, MINNESOTA.

I hereby certify that this document was filed in this office at 9 o'clock A.M. on the 18th day of July, 19 89.

Carmen Ostlie, County Recorder  
By \_\_\_\_\_, Deputy

Document No. 229054

NORTH QUARTER corner, Section 35, Township 114 North, Range 29 West

## Certificate of Location of Government Corner

This corner was originally set by the Government Land Office in 1855. A.W.Runyon set a post at the the corner, drove a charred stake, raised a mound of earth with trench and pits as per instructions.

On July 7, 1978, we dug for the corner, John Tupa from Hutchinson with a backhoe. We found 2 stones, 8 inch and 10 inch diameter. Top stone was down 1 foot below the road surface. We took a photo and reference ties. This was within  $1\frac{1}{2}$  feet of being half way between section corners.

September 28, 1978. We set a railroad spike at the corner and took additional reference ties.

July 22, 1980. We talked with Gerhard Becker, 54 years old, in the Southwest Quarter of Section 26 for 26 years, says this is the correct location of the quarter corner. Mr. Clarence Schatz, in the Northwest Quarter of Section 35 agrees. We replaced the railroad spike with a McLeod County cast iron monument.

February 17, 1989. We found the monument in good condition and the reference ties still good.

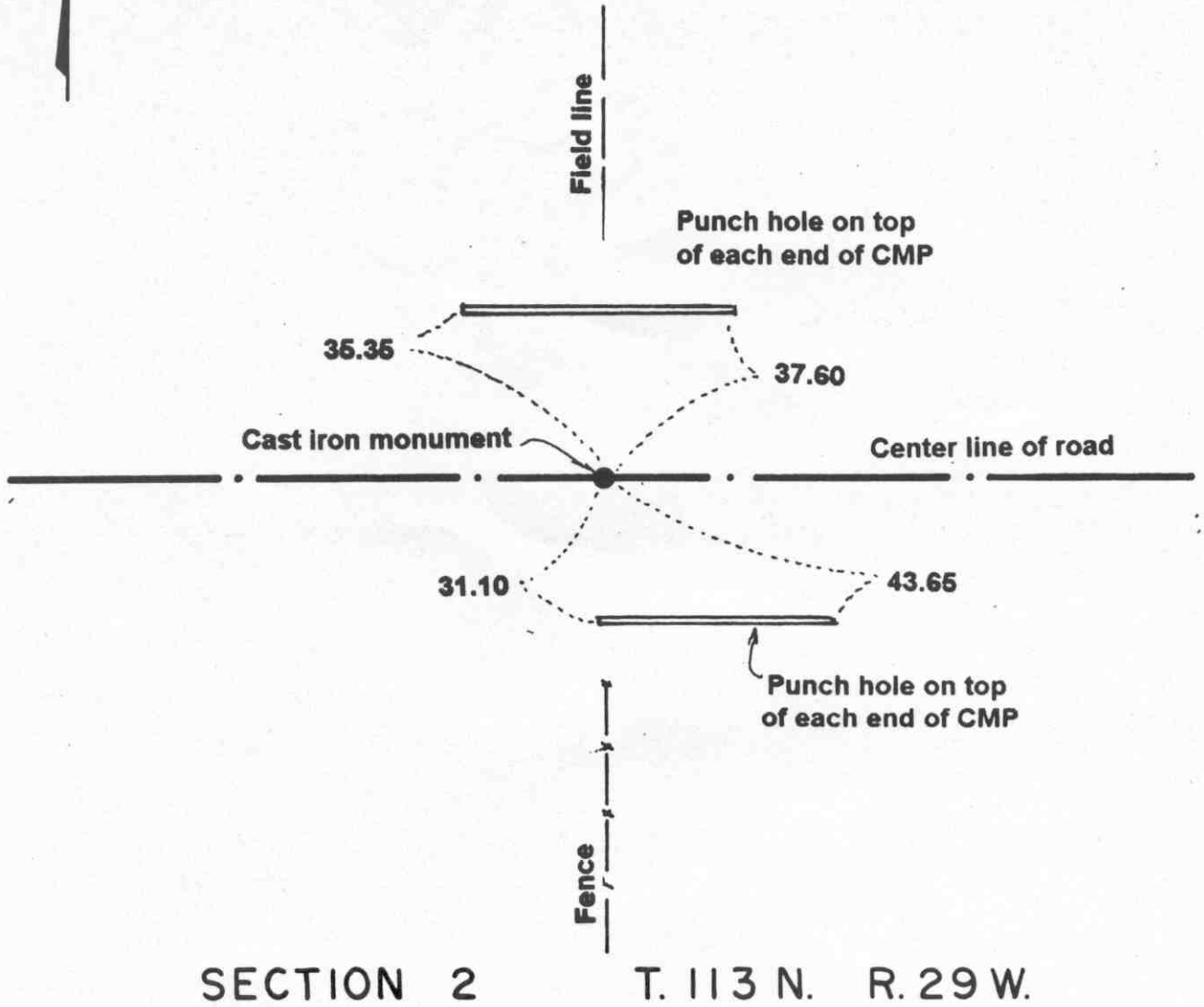
We accept the found stones as having perpetuated the correct location of the quarter corner.

# Certificate of Location of Government Corner

SOUTH QUARTER corner, Section 35, Township 114 North, Range 29 West

SKETCH OF REFERENCE TIES (NO SCALE)

SECTION 35 T. 114 N. R. 29 W.



Statement of evidence relative to this corner location on sheet 2

I hereby certify that this document was prepared by me or under my direct supervision.

Willard Pellinen  
Willard Pellinen  
McLeod County Surveyor  
License No. 9626.

Date Dec. 22, 1995

OFFICE OF THE COUNTY RECORDER  
MCLEOD COUNTY, MINNESOTA

I hereby certify that this document was filed in this office at 9 o'clock A. M. on the 9th day of January 19 96.

Carmen Estlie Mulder, County Recorder

By Charleen Engelman, Deputy.

Document No. 270178



**Certificate of Location of Government Corner**  
**South Quarter Corner, Section 35, Township 114 North, Range 29 West**

**1855. John Ryan of the General Land Office originally established this corner. He set a post in a marsh, deposited charcoal, dug pits and trench, built a mound and planted osage orange seeds at the corners of the mound.**

**1973. Reuben Wendland, in the Southwest Quarter of Section 35, said the intersection of the center of the east-west road, field line north, is the quarter corner. Walter Henke, in the Northwest Quarter of Section 2 said the center of the road in line with the fence to the south is the quarter corner.**

**July 25, 1973. Dickman Knutson, McLeod County Surveyor, excavated for the corner. (John Tupa from Hutchinson with a backhoe) They dug a hole 8 feet by 5 feet by 4 feet deep but found no evidence of the government corner.**

**September 20, 1973. Knutson set a McLeod County cast iron monument in the center of the east-west road in line with the fence to the south and the field line to the north and took available reference ties.**

**April 28, 1995. We checked the reference ties to the monument.**

# Certificate of Location of Government Corner

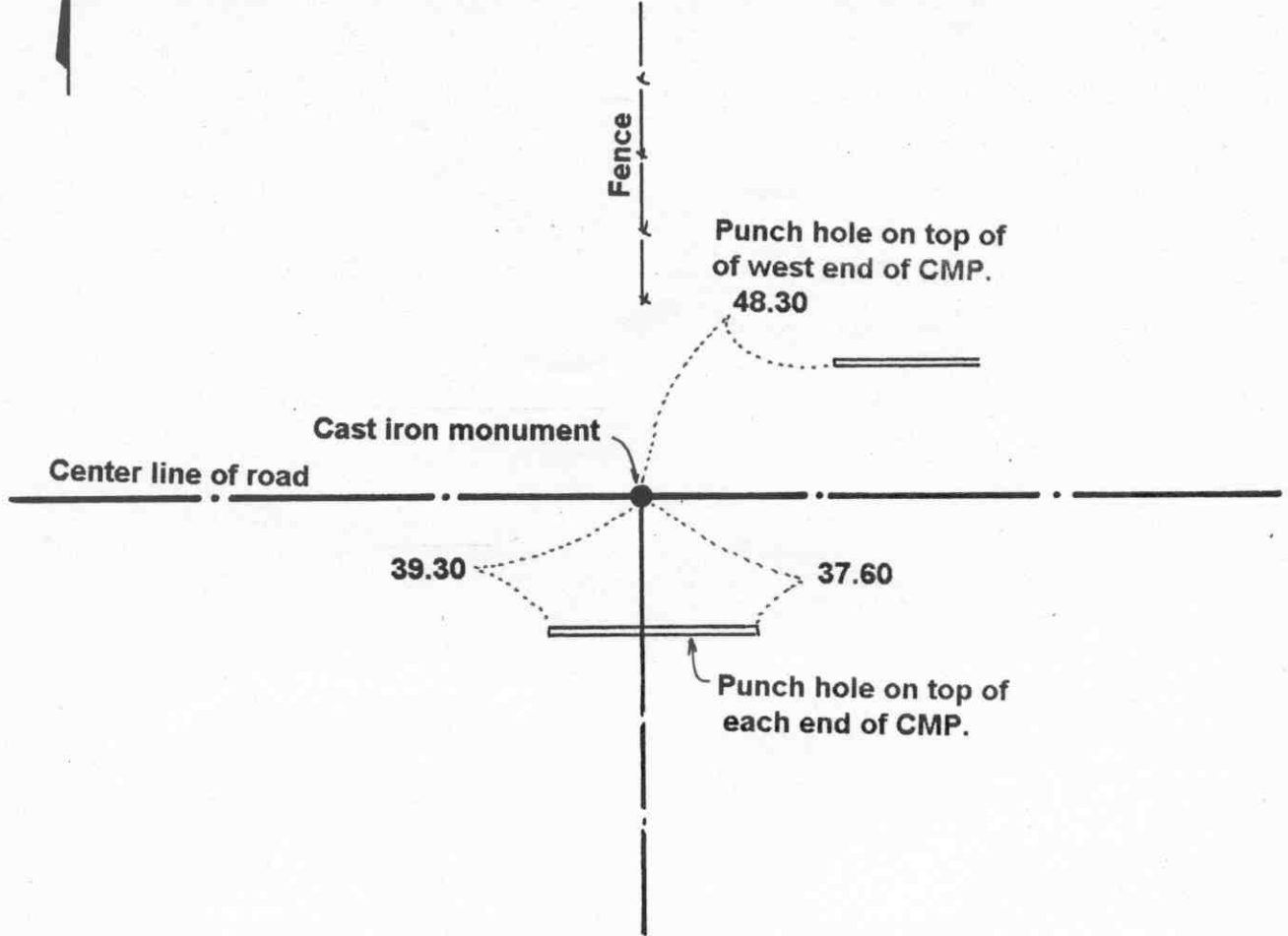
SOUTHEAST corner, Section 35, Township 114 North, Range 29 West

SKETCH OF REFERENCE TIES (NO SCALE)

T. 114N. R. 29W

SECTION 35

SECTION 36



SECTION 2

SECTION 1

T. 113N. R. 29W.

Statement of evidence relative to this corner location on sheet 2

I hereby certify that this document was prepared by me or under my direct supervision.

Willard Pellinen  
Willard Pellinen  
McLeod County Surveyor  
License No. 9626.

Date Dec. 22, 1995

OFFICE OF THE COUNTY RECORDER  
MCLEOD COUNTY, MINNESOTA

I hereby certify that this document was filed in this office at 9 o'clock A.M. on the 9th day of January 19 96.

Carmen Estlie Mulder, County Recorder

By Charleen Engelman, Deputy.

Document No. 270177

**Certificate of Location of Government Corner**  
**Southeast Corner, Section 35, Township 114 North, Range 29 West**

*1855. John Ryan of the General Land Office originally established this corner. He set a post in a marsh, deposited charcoal, dug pits and trench, built mound and planted osage orange seeds at the corners of the mound.*

*March 26, 1973. Dickman Knutson, county surveyor, set a temporary section corner at the center line of the east-west road in line with a fence to the north. Adjacent property owners have accepted this location as the section corner.*

*July 25, 1973. Knutson excavated for the corner. (John Tupa from Hutchinson with a backhoe) They found found a 1/2 inch diameter iron pipe down 2 feet below the surface of the road. They took reference ties and below the pipe they found a 6 inch diameter stone, 3 feet below the surface.*

*September 20, 1973. Knutson set a McLeod County cast iron monument and took additional reference ties.*

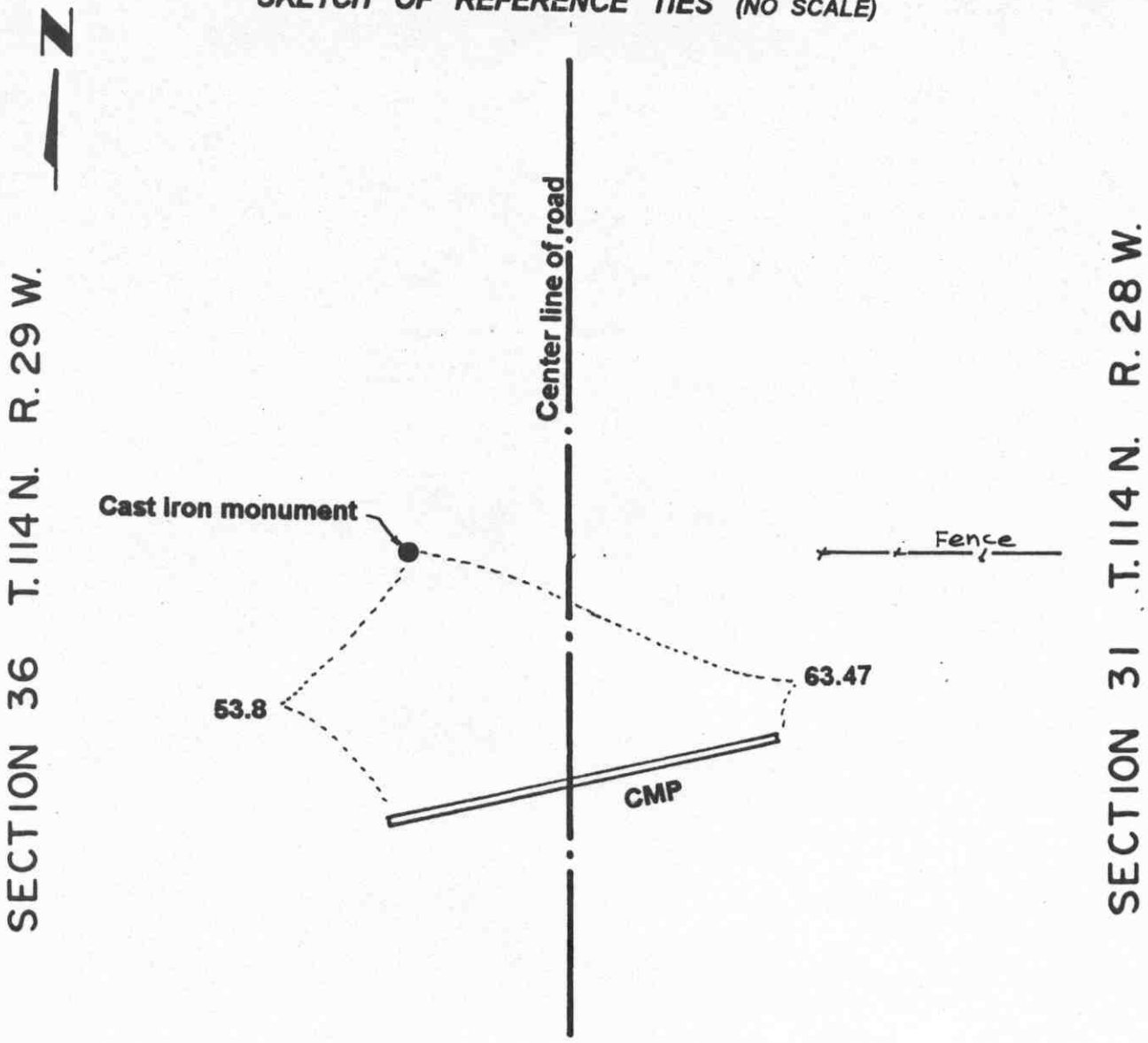
*January, 1995. The monument set by Knutson is accepted as marking the location of the government corner.*

*April 28, 1995. We checked the reference ties.*

# Certificate of Location of Government Corner

EAST QUARTER corner, Section 36, Township 114 North, Range 29 West

SKETCH OF REFERENCE TIES (NO SCALE)



**Statement of evidence relative to this corner location on sheet 2**

I hereby certify that this document was prepared by me or under my direct supervision.

Willard Pellinen  
 Willard Pellinen  
 McLeod County Surveyor  
 License No. 9626.

Date Dec. 13, 1995

**OFFICE OF THE COUNTY RECORDER  
 MCLEOD COUNTY, MINNESOTA**

I hereby certify that this document was filed in this office at 9 o'clock A. M. on the 9th day of January 19 96.

Carmen Estelle Mulder, County Recorder

By Charleen Engelman, Deputy.

Document No. 270179

**Certificate of Location of Government Corner**  
**East Quarter Corner, Section 36, Township 114 North, Range 29 West**

**1855. John Ryan of the General Land Office established this corner. He set a post, deposited charcoal, dug pits and trench, built a mound and planted osage orange seeds at the corners of the mound.**

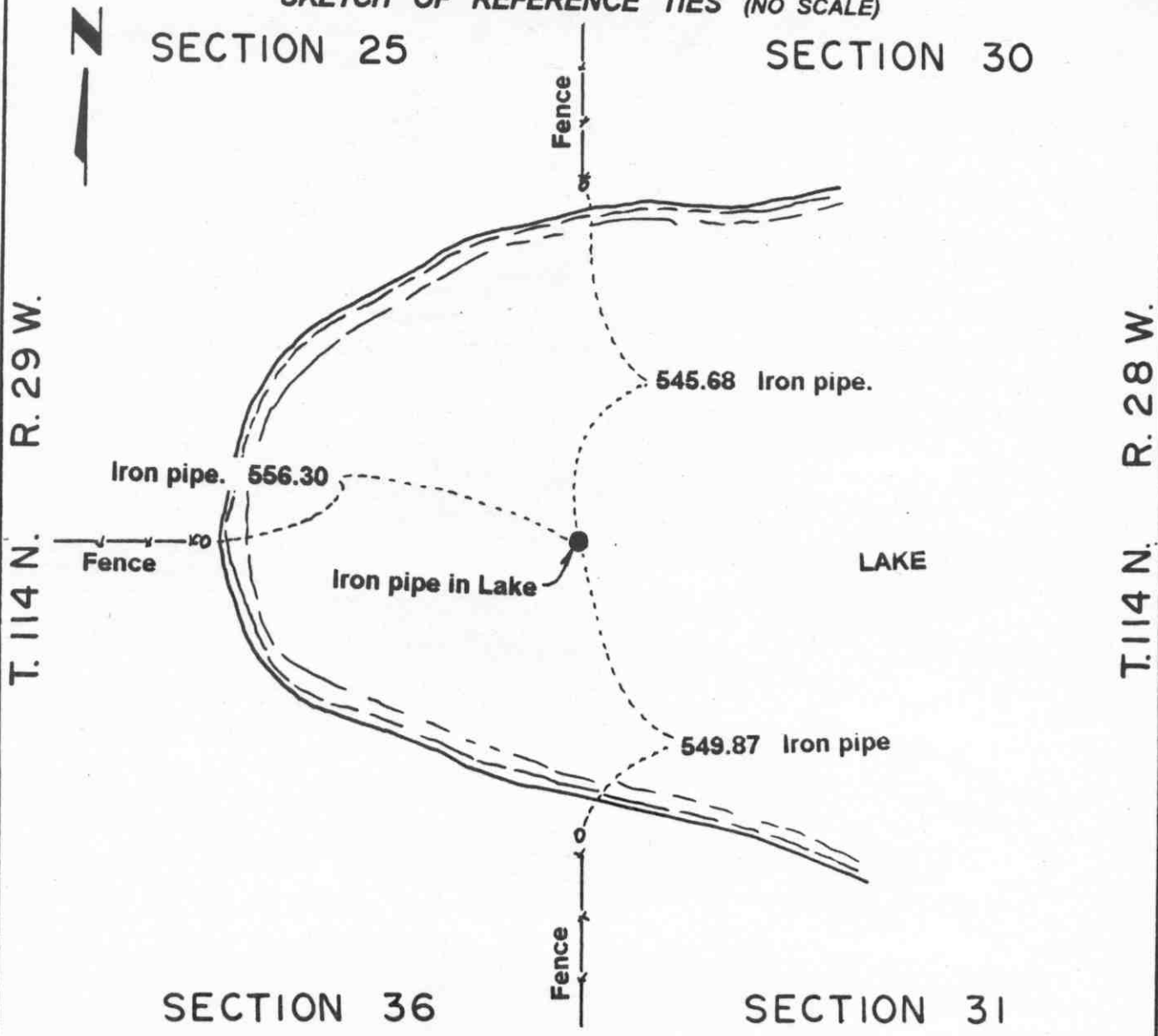
**1973. Delbert Rieke, Sibley County Surveyor, set a cast iron monument in the center of the ditch on the west side of the north-south road in line with a fence to the east, as per testimony by Marvin Kuehl, who owned part of the East Half of Section 26. This location was accepted by Dickman Knutson, McLeod County Surveyor.**

**April 28, 1995. We checked the reference ties.**

# Certificate of Location of Government Corner

NORTHEAST corner, Section 36, Township 114 North, Range 29 West

SKETCH OF REFERENCE TIES (NO SCALE)



Statement of evidence relative to this corner location on sheet 2

I hereby certify that this document was prepared by me or under my direct supervision.

Willard Pellinen  
 Willard Pellinen  
 McLeod County Surveyor  
 License No. 9626.

Date July 5, 1995

OFFICE OF THE COUNTY RECORDER  
 MCLEOD COUNTY, MINNESOTA

I hereby certify that this document was filed in this office at 9 o'clock A. M. on the 18th day of July, 1995.

Carmen Ostlie Guelder, County Recorder

By \_\_\_\_\_, Deputy.

Document No. 266990

**Certificate of Location of Government Corner**  
**Northeast Corner, Section 36, Township 114 North, Range 29 West**

**1855. John Ryan of the General Land Office set a witness corner to this section corner 7 chains (462 feet) south of the actual corner which fell in a lake.**

**1937. E. L. Higgins', surveyor, field notes show this corner in the lake, 1318.78 feet east of the 1/16 line fence and on line with the fence to the west.**

**1974. Delbert Rieke, Sibley County Surveyor, talked with John Frauenkienst, in the Northwest Quarter of Section 31 and Halbert Becker, in the Southeast Quarter of Section 25. Both men said the fence to the west is along the section line. Rieke set an iron pipe in the lake, in line with the fence to the west and on line with the fences along the east line of Sections 25 and 36.**

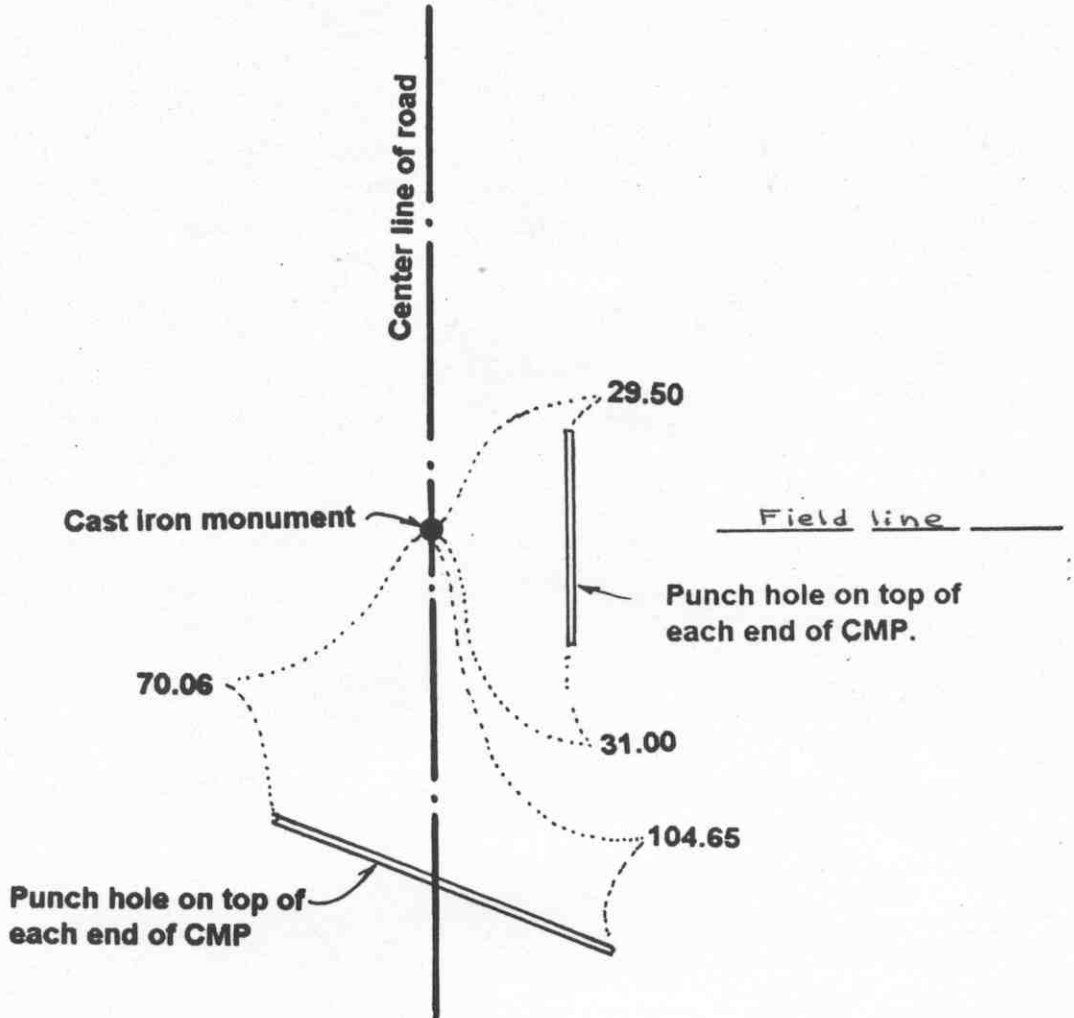
**1974. Dickman Knutson, McLeod County Surveyor, accepted the iron pipe set by Rieke as marking the location of the section corner.**

# Certificate of Location of Government Corner

NORTH QUARTER corner, Section 36, Township 114 North, Range 29 West

SKETCH OF REFERENCE TIES (NO SCALE)

SECTION 25



SECTION 36

Statement of evidence relative to this corner location on sheet 2

I hereby certify that this document was prepared by me or under my direct supervision.

Willard Pellinen  
Willard Pellinen  
McLeod County Surveyor  
License No. 9626.

Date Nov. 6, 1995

OFFICE OF THE COUNTY RECORDER **269318**  
MCLEOD COUNTY, MINNESOTA

I hereby certify that this document was filed in this office at 9 o'clock A. M. on the 14th day of November 19 95.

Carmen Ostlie Mulder, County Recorder

By \_\_\_\_\_, Deputy.

Document No. \_\_\_\_\_



**Certificate of Location of Government Corner**  
**North Quarter Corner, Section 36, Township 114 North, Range 29 West**

*July 1855. A. H. Runyon of the General Land Office originally established this corner. He set a post, drove a charred stake, raised mound of earth with trench and pits and planted maclura seeds at the southeast corner of the mound.*

*July 7, 1978. Dickman Knutson, county surveyor, excavated for the corner in the center line of the north-south road in line with a field division to the east.(John Tupa from Hutchinson with a backhoe) This location had been accepted by adjacent land owners as the quarter corner. Down 2 1/2 feet below the surface of the road they found a very rotted wood stake. This stake was so rotted only the outside edges and a spot in the center was visible. Top of stake was about 3 inches by 2 inches and tapered to a sharp point about 3 feet below the surface. Knutson took available reference ties. This possibly was the remains of the original government corner.*

*July 20, 1978. Knutson set a spike at the corner and took additional ties.*

*August 13, 1979. Knutson set a McLeod County cast iron monument at the corner.*

*January, 1995. The monument set by Knutson is accepted as marking the location of the government corner. It fits long standing occupation lines and it perpetuates the location of an older monument which was possibly the original government corner.*

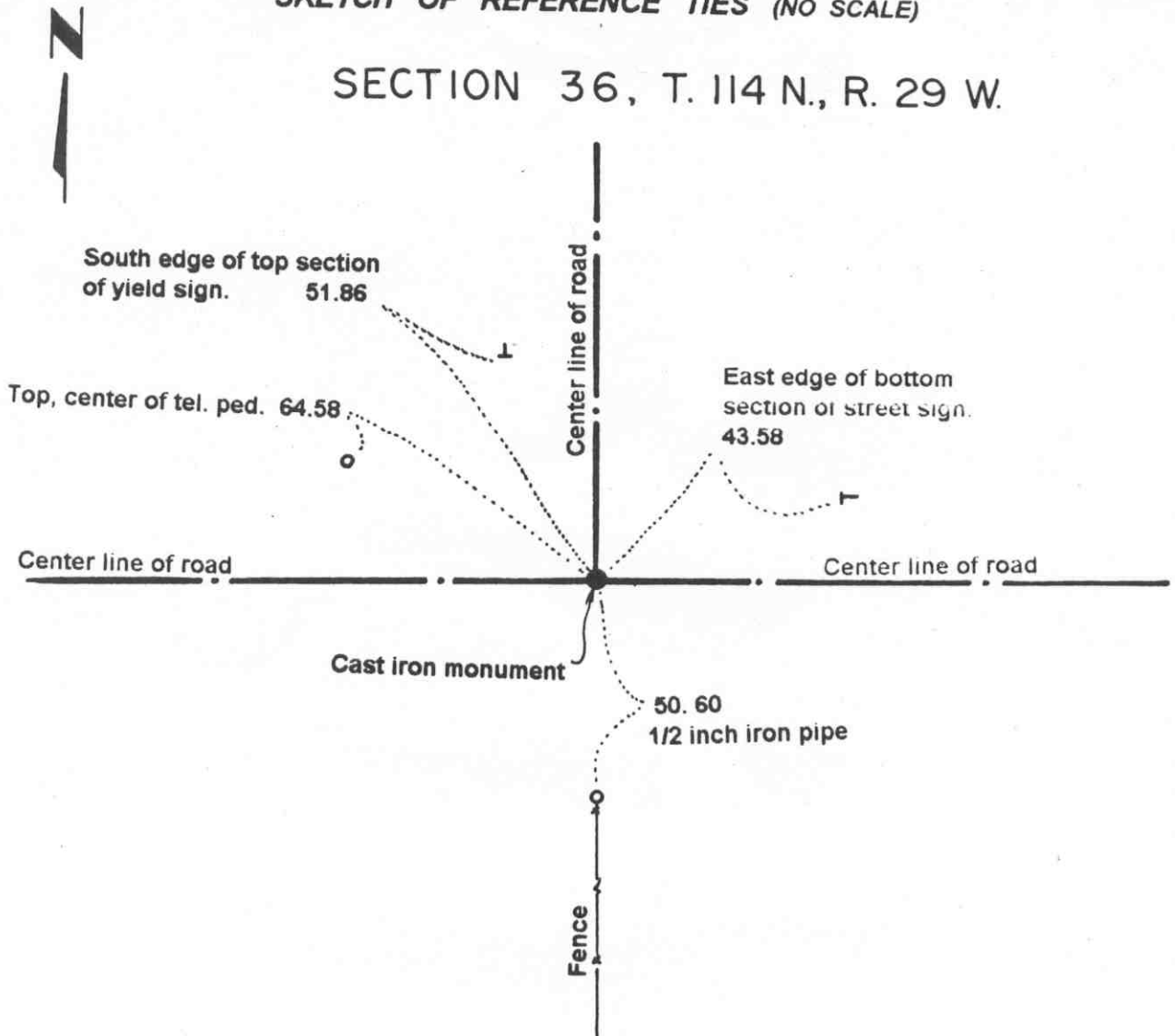
*April 28, 1995. We checked the reference ties.*

# Certificate of Location of Government Corner

SOUTH QUARTER corner, Section 36, Township 114 North, Range 29 West

SKETCH OF REFERENCE TIES (NO SCALE)

SECTION 36, T. 114 N., R. 29 W.



SECTION 1, T. 113 N., R. 29 W.

**Statement of evidence relative to this corner location on sheet 2**

I hereby certify that this document was prepared by me or under my direct supervision.

Willard Pellinen  
 Willard Pellinen  
 McLeod County Surveyor  
 License No. 9626.

Date Sept. 7, 1995

**OFFICE OF THE COUNTY RECORDER  
 MCLEOD COUNTY, MINNESOTA**

I hereby certify that this document was filed in this office at 9 o'clock A. M. on the 14th day of Sept 19 95.

Carmen Oshier Mulder, County Recorder

By \_\_\_\_\_, Deputy.

Document No. 268037

**Certificate of Location of Government Corner**  
**South Quarter Corner, Section 36, Township 114 North, Range 29 West**

*1855. John Ryan of the General Land Office originally established this corner. He set a post in a marsh, deposited charcoal, dug pits and trench, built mound and planted osage orange seeds at the corners of the mound.*

*1973. Harvey Boettcher, 44 years old and had lived in the Northwest Quarter of Section 1 all his life, said fence running south is about 30 years old and has been accepted as being on the north-south quarter line of Section 1. Clarence Kuehl, 43 years old and had lived in the Southwest Quarter of Section 36 all his life, said the intersection of the road center lines should be the corner.*

*March 26, 1973. Dickman Knutson, county surveyor, excavated for the corner. (John Tupa from Hutchinson with a backhoe) They found a 2 inch by 2 inch by 14 inch wood hub at the center line intersection of roads east-west-north and in line with a fence to the south. They took reference ties and dug more but found no other evidence of the government corner.*

*September 20, 1973. Knutson set a McLeod County cast iron monument and took additional ties.*

*April 10, 1995. We found the monument in good condition down 12 inches below the surface and took new reference ties.*

# Certificate of Location of Government Corner

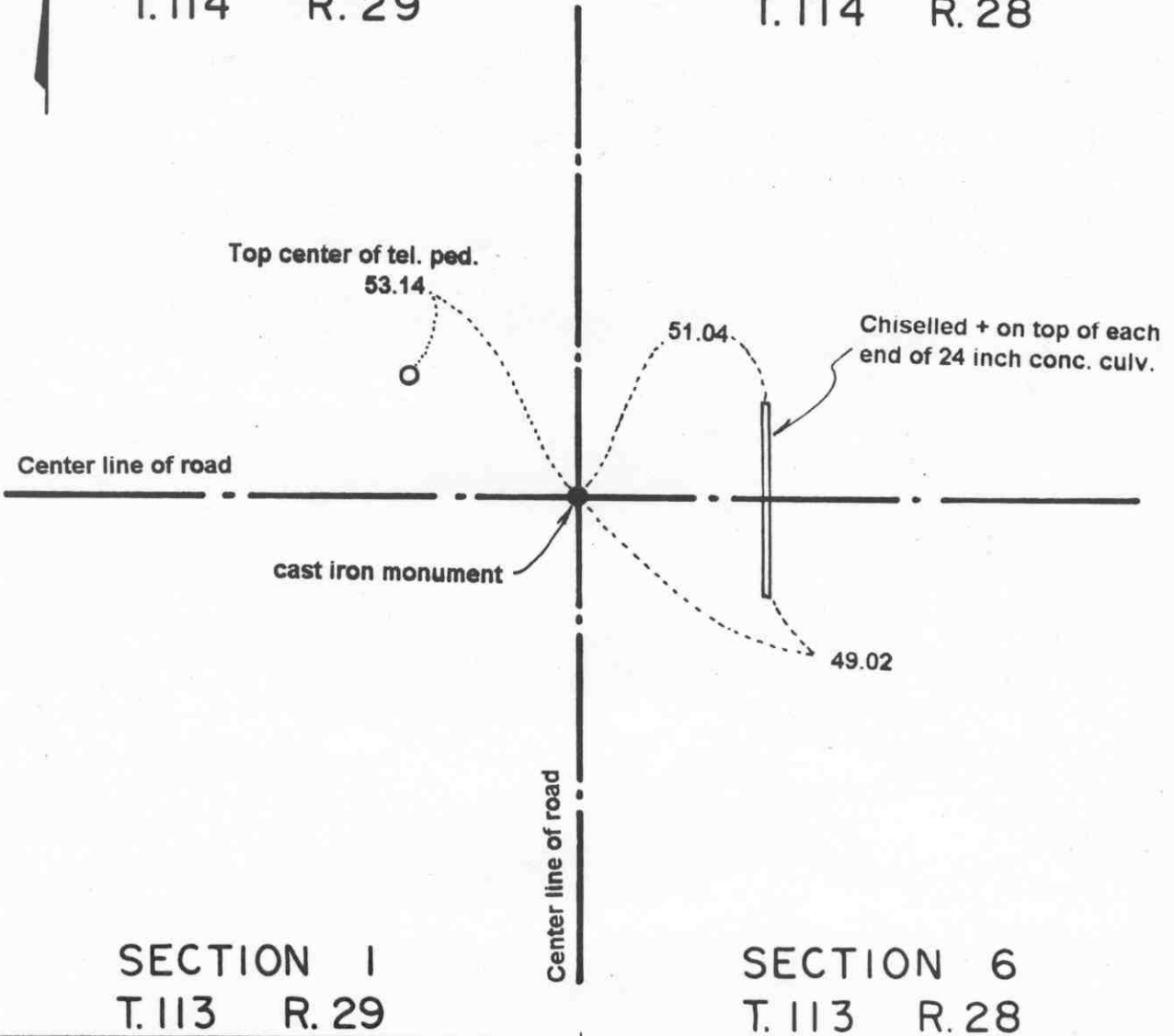
SOUTHEAST corner, Section 36, Township 114 North, Range 29 West

SKETCH OF REFERENCE TIES (NO SCALE)



SECTION 36  
T.114 R.29

SECTION 31  
T.114 R.28



SECTION 1  
T.113 R.29

SECTION 6  
T.113 R.28

Statement of evidence relative to this corner location on sheet 2

I hereby certify that this document was prepared by me or under my direct supervision.

Willard Pellinen  
Willard Pellinen  
McLeod County Surveyor  
License No. 9626.

Date June 9, 1995

OFFICE OF THE COUNTY RECORDER  
MCLEOD COUNTY, MINNESOTA

I hereby certify that this document was filed in this office at 2 o'clock P.M. on the 13th day of June 19 95.

CARREN OSTLE BUILDFR, MCLEOD COUNTY RECORDER

County Recorder

By Phyllis Sopkowiak, Deputy.

Document No. 266250

**Certificate of Location of Government Corner**  
**Southeast Corner, Section 36, Township 114 North, Range 29 West**

*February 12, 1973. Walt Mueffelman, 51 years old and lived in the Northwest Quarter of Section 6, Township 113, Range 28 all his life, said his father told him there was a stone, flat on top, marking the corner and was supposed to be close to the center line intersection of the roads. He said the east-west road was rebuilt 8 years ago and the north-south road was rebuilt 12 years ago.*

*1973. Delbert Rieke, Sibley County Surveyor, found a 4 inch square stone with a lath along side, 3 feet below the surface of the road. This was near the center line intersection of roads north, south, east and west. A stone was recorded at the corner by A. Lehman, Sibley County Engineer in 1933. Rieke set a cast iron monument at the corner.*

*March 27, 1995. We found the monument in good condition down 12 inches below the surface of the gravel road and took new reference ties.*